



STATE FINANCIAL DISCLOSURE STATEMENT

(For use by all Public Officers and Candidates in the State of Arizona)

Name of Public Officer or Candidate:

Robert M. Worsley

Address: (Please note: this address is public information and not subject to redaction)

3514 E Presidio Circle

Public Office Held or Sought:

Arizona Senator

District / Division Number (if applicable):

25

Please check the appropriate box that reflects your service for this filing year:

- I am a **public officer** filing this Financial Disclosure Statement covering the 12 months of calendar year 2017.
- I have been **appointed** to fill a vacancy in a public office within the last 60 days and am filing this Financial Disclosure Statement covering the 12 month period ending with the last full month prior to the date I took office.
- I am a **public officer who has served in the last full year of my final term**, which expires less than thirty-one days into calendar year 2018. This is my final Financial Disclosure Statement covering the last 12 months plus the final days of my term for the current year.
- I am a **candidate** for a public office, and am filing this Financial Disclosure Statement covering the 12 months preceding the date of this statement, from the month of _____, to the month of _____.

VERIFICATION

I verify under penalty of perjury that the information provided in this Financial Disclosure Statement is true and correct.

Signature of Public Officer or Candidate
(Digital and Typewritten signatures accepted)

A. PERSONAL FINANCIAL INTERESTS

This section requires disclosure of your financial interests and/or the financial interests of the member(s) of your household.¹

1. Identification of Household Members and Business Interests

What to disclose: If you are married, is your spouse a member of your household? Yes No N/A (If not married/widowed, select N/A)

Are any minor children² members of your household? Yes (if yes, disclose how many) No N/A (If no children, select N/A)

For the remaining questions in this Financial Disclosure Statement, the term “member of your household” or “household member” will be defined as the person(s) who correspond to your “yes” answers above.

You are not required to disclose the names of your spouse or minor children when answering the questions below. Thus, you may identify your household members as “spouse,” “minor child 1,” “minor child 2,” etc. **Please note that if you choose to identify your spouse or minor children by name, the Secretary of State’s Office or other local filing officer are not expected to redact that information when posting this Financial Disclosure Statement on the internet or providing it in response to a public records request.**

2. Sources of Personal Compensation

What to disclose: In subsection (2)(a), provide the name and address of each employer who paid you or any member of your household more than \$1,000 in salary, wages, commissions, tips or other forms of compensation (other than “gifts”) during the period covered by this report. Describe the nature of each employer’s business and the type of services for which you or a member of your household were compensated.

In subsection (2)(b), if applicable, list anything of value that any other person (outside your household) received for your or a member of your household’s use or benefit. For example, if a person was paid by a third-party to be your personal housekeeper, identify that person, describe the nature of that person’s services that benefited you, and provide information about the third-party who paid for the services on your behalf.

You need not disclose income of a business, including money you or any member of your household received that constitutes income paid to a business that you or your household member owns or does business as. This type of business income will be disclosed in Question 12 below.

¹ If additional space is needed to report information on this Financial Disclosure Statement, please attach additional information as numbered exhibits.

² Minor children include children 18 years old and younger over whom you have joint or sole legal custody.

2. (cont.)

Subsection (2)(a):

PUBLIC OFFICER OR HOUSEHOLD MEMBER ³ BENEFITTED	NAME AND ADDRESS OF EMPLOYER WHO PROVIDED COMPENSATION > \$1,000	NATURE OF EMPLOYER'S BUSINESS	NATURE OF SERVICES PROVIDED BY PUBLIC OFFICER OR HOUSEHOLD MEMBER FOR EMPLOYER
Robert Worsley	State of Arizona 1700 W Washington Phoenix, AZ 85007	Government	State Senator

Subsection (2)(b) (if applicable):

PUBLIC OFFICER OR HOUSEHOLD MEMBER ³ BENEFITTED	NAME AND ADDRESS OF PERSON WHO PROVIDED SERVICES VALUED OVER \$1,000 FOR YOUR OR YOUR HOUSEHOLD MEMBER'S USE OR BENEFIT	NATURE OF SERVICES PROVIDED BY PERSON FOR YOUR OR YOUR HOUSEHOLD MEMBER'S USE OR BENEFIT	NAME AND ADDRESS OF THIRD PARTY WHO PAID FOR PERSON'S SERVICES ON YOUR OR YOUR HOUSEHOLD MEMBER'S BEHALF

3. Professional, Occupational and Business Licenses

What to disclose: List all professional, occupational or business licenses held by you or any member of your household at any time during the period covered by this Financial Disclosure Statement.

This includes licenses in which you or a member of your household had an "interest," which includes (but is not limited to) any business license held by a "controlled" or "dependent" business as defined in Question 12 below.

³ You are not required to disclose the names of your spouse or minor children. Thus, you may identify your household members as "spouse," "minor child 1," "minor child 2," etc.

3. (cont.)

PUBLIC OFFICER OR HOUSEHOLD MEMBER ⁴ AFFECTED	TYPE OF LICENSE	PERSON OR ENTITY HOLDING THE LICENSE	JURISDICTION OR ENTITY THAT ISSUED LICENSE
None			

4. Personal Creditors

What to disclose: The name and address of each creditor to whom you or a member of your household owed a qualifying personal debt⁵ over \$1,000 during any point during the period covered by this Financial Disclosure Statement.

Additionally, if the qualifying personal debt was either incurred for the first time or completely discharged (paid in full) during this period, list the date and check the applicable box to indicate whether it was incurred or discharged. Otherwise, check the box for "N/A" if the debt was not first incurred or fully discharged during the period covered by this Financial Disclosure Statement.

You need not disclose the following, which do not qualify as "personal debt":

- Debts resulting from the ordinary conduct of a business (these will be disclosed in Section B below);
- Debts on any personal residence or recreational property;
- Debts on motor vehicles used primarily for personal purposes (not commercial purposes);
- Debts secured by cash values on life insurance;
- Debts owed to relatives;
- Personal credit card transactions or the value of any retail installment contracts you or your household member entered into.

⁴ You are not required to disclose the names of your spouse or minor children. Thus, you may identify your household members as "spouse," "minor child 1", "minor child 2," etc.

⁵ A "qualifying" debt is a personal debt *other than* the types of debts in the bullet point list above.

4. (cont.)

PUBLIC OFFICER OR HOUSEHOLD MEMBER ⁴ OWING THE DEBT	NAME AND ADDRESS OF CREDITOR (OR PERSON TO WHOM PAYMENTS ARE MADE)	IF THE DEBT WAS FIRST INCURRED OR COMPLETELY DISCHARGED DURING THIS REPORTING PERIOD, PROVIDE THE DATE (MM/DD/YYYY) AND CHECK THE APPROPRIATE BOX
		Date: <input type="text"/> <input type="checkbox"/> Incurred <input type="checkbox"/> Discharged <input type="checkbox"/> N/A
		Date: <input type="text"/> <input type="checkbox"/> Incurred <input type="checkbox"/> Discharged <input type="checkbox"/> N/A
		Date: <input type="text"/> <input type="checkbox"/> Incurred <input type="checkbox"/> Discharged <input type="checkbox"/> N/A

5. Personal Debtors

What to disclose: The name of each debtor who owed you or a member of your household a debt over \$1,000 at any time during the period covered by this Financial Disclosure Statement, along with the approximate value of the debt by financial category.

Additionally, if the debt was either incurred for the first time or completely discharged (paid in full) during this period, list the date and check the box to indicate whether it was incurred or discharged. Otherwise, check "N/A" (for "not applicable") after the word "Date" if the debt was not first incurred or fully discharged during the period covered by this Financial Disclosure Statement.

PUBLIC OFFICER OR HOUSEHOLD MEMBER ⁶ OWED THE DEBT	NAME OF DEBTOR	APPROXIMATE VALUE OF DEBT	IF THE DEBT WAS FIRST INCURRED OR COMPLETELY DISCHARGED DURING THIS REPORTING PERIOD, PROVIDE THE DATE (MM/DD/YYYY) AND CHECK THE APPROPRIATE BOX
None		<input type="checkbox"/> \$1,000 - \$25,000 <input type="checkbox"/> \$25,001 - \$100,000 <input type="checkbox"/> \$100,001 +	Date: <input type="text"/> <input type="checkbox"/> Incurred <input type="checkbox"/> Discharged <input type="checkbox"/> N/A
		<input type="checkbox"/> \$1,000 - \$25,000 <input type="checkbox"/> \$25,001 - \$100,000 <input type="checkbox"/> \$100,001 +	Date: <input type="text"/> <input type="checkbox"/> Incurred <input type="checkbox"/> Discharged <input type="checkbox"/> N/A
		<input type="checkbox"/> \$1,000 - \$25,000 <input type="checkbox"/> \$25,001 - \$100,000 <input type="checkbox"/> \$100,001 +	Date: <input type="text"/> <input type="checkbox"/> Incurred <input type="checkbox"/> Discharged <input type="checkbox"/> N/A

⁶ You are not required to disclose the names of your spouse or minor children. Thus, you may identify your household members as "spouse," "minor child 1," "minor child 2," etc.

6. Gifts

What to disclose: The name of the donor who gave you or a member of your household a single gift or an accumulation of gifts during the preceding calendar year with a cumulative value over \$500, subject to the exceptions listed in the below “You need not disclose” paragraph. A “gift” means a gratuity (tip), special discount, favor, hospitality, service, economic opportunity, loan or other benefit received without adequate consideration (reciprocal value) and not provided to members of the public at large (in other words, a personal benefit you or your household member received without providing an equivalent benefit in return).

Please note: the concept of a “gift” for purposes of this Financial Disclosure Statement is separate and distinct from the gift restrictions outlined in Arizona’s lobbying statutes. Thus, disclosure in a lobbying report does not relieve you or a member of your household’s duty to disclose gifts in this Financial Disclosure Statement.

You need not disclose the following, which do not qualify as “gifts”:

- Gifts received by will;
- Gift received by intestate succession (in other words, gifts distributed to you or a household member according to Arizona’s intestate succession laws, not by will);
- Gift distributed from an *inter vivos* (living) or testamentary (by will) trust established by a spouse or family member;
- Gifts received from any other member of the household;
- Gifts received by parents, grandparents, siblings, children and grandchildren; or
- Political campaign contributions reported on campaign finance reports.

PUBLIC OFFICER OR HOUSEHOLD MEMBER ⁷ WHO RECEIVED GIFT(S) OVER \$500	NAME OF GIFT DONOR
None	

⁷ You are not required to disclose the names of your spouse or minor children. Thus, you may identify your household members as “spouse,” “minor child 1,” “minor child 2,” etc.

7. Office, Position or Fiduciary Relationship in Businesses, Nonprofit Organizations or Trusts

What to disclose: The name and address of each business, organization, trust or nonprofit organization or association in which you or any member of your household held any office, position, or fiduciary relationship during the period covered by this Financial Disclosure Statement, including a description of the office, position or relationship.

PUBLIC OFFICER OR HOUSEHOLD MEMBER ⁷ HAVING THE REPORTABLE RELATIONSHIP	NAME AND ADDRESS OF BUSINESS, ORGANIZATION, TRUST, OR NONPROFIT ORGANIZATION OR ASSOCIATION	DESCRIPTION OF OFFICE, POSITION OR FIDUCIARY RELATIONSHIP HELD BY THE PUBLIC OFFICER OR HOUSEHOLD MEMBER
See Exhibit 7.1		

8. Ownership or Financial Interests in Businesses, Trusts or Investment Funds

What to disclose: The name and address of each business, trust, or investment fund in which you or any member of your household had an ownership or beneficial interest of over \$1,000 during the period covered by this Financial Disclosure Statement. This includes stocks, annuities, mutual funds, or retirement funds. It also includes any financial interest in a limited liability company, partnership, joint venture, or sole proprietorship. Also, check the box to indicate the value of the interest.

PUBLIC OFFICER OR HOUSEHOLD MEMBER ⁸ HAVING THE INTEREST	NAME AND ADDRESS OF BUSINESS, TRUST OR INVESTMENT FUND	DESCRIPTION OF THE BUSINESS, TRUST OR INVESTMENT FUND	APPROXIMATE EQUITY VALUE OF THE INTEREST
Robert & Christi Worsley	Robert Merrill Worsley and Christi Marie Worsley, Trustees of the Worsley Family Revocable Trust dated 07 28 1998 3514 E Presidio Circle Mesa AZ 85213	Trustee & 100% Beneficiary during life	<input type="checkbox"/> \$1,000 - \$25,000 <input type="checkbox"/> \$25,001 - \$100,000 <input checked="" type="checkbox"/> \$100,001 +
See Exhibit 8.1			<input checked="" type="checkbox"/> \$1,000 - \$25,000 <input type="checkbox"/> \$25,001 - \$100,000 <input type="checkbox"/> \$100,001 +
			<input type="checkbox"/> \$1,000 - \$25,000 <input type="checkbox"/> \$25,001 - \$100,000 <input type="checkbox"/> \$100,001 +

⁸ You are not required to disclose the names of your spouse or minor children. Thus, you may identify your household members as "spouse," "minor child 1", "minor child 2," etc.

9. Ownership of Bonds

What to disclose: Bonds issued by a state or local government agency worth more than \$1,000 that you or a member of your household held during the period covered by this Financial Disclosure Statement. Also, check the box to indicate the approximate value of the bonds.

Additionally, if the bonds were either acquired for the first time or completely divested (sold in full) during this period, list the date and check the box whether the bonds were acquired or divested. Otherwise, check "N/A" (for "not applicable") after the word "Date" if the bonds were not first acquired or fully divested during the period covered by this Financial Disclosure Statement.

PUBLIC OFFICER OR HOUSEHOLD MEMBER ⁸ ISSUED BONDS	ISSUING STATE OR LOCAL GOVERNMENT AGENCY	APPROXIMATE VALUE OF BONDS	IF THE BONDS WERE FIRST ACQUIRED OR COMPLETELY DISCHARGED DURING THIS REPORTING PERIOD, PROVIDE THE DATE (MM/DD/YYYY) AND CHECK THE APPROPRIATE BOX
None		<input type="checkbox"/> \$1,000 - \$25,000 <input type="checkbox"/> \$25,001 - \$100,000 <input type="checkbox"/> \$100,001 +	Date: <input type="text"/> <input type="checkbox"/> Acquired <input type="checkbox"/> Divested <input type="checkbox"/> N/A
		<input type="checkbox"/> \$1,000 - \$25,000 <input type="checkbox"/> \$25,001 - \$100,000 <input type="checkbox"/> \$100,001 +	Date: <input type="text"/> <input type="checkbox"/> Acquired <input type="checkbox"/> Divested <input type="checkbox"/> N/A
		<input type="checkbox"/> \$1,000 - \$25,000 <input type="checkbox"/> \$25,001 - \$100,000 <input type="checkbox"/> \$100,001 +	Date: <input type="text"/> <input type="checkbox"/> Acquired <input type="checkbox"/> Divested <input type="checkbox"/> N/A

10. Real Property Ownership

What to disclose: Arizona real property (land) and improvements which was owned by you or a member of your household during the period covered by this Financial Disclosure Statement, other than your primary residence or property you use for personal recreation. Also describe the property's location (city and state) and approximate size (acreage or square footage), and check the box to indicate the approximate value of the land.

Additionally, if the land was either acquired for the first time or completely divested (sold in full) during this period, list the date and check the box to indicate whether the land was acquired or divested. Otherwise, check "N/A" (for "not applicable") if the land was not first acquired or fully divested during the period covered by this Financial Disclosure Statement.

You need not disclose: Your primary residence or property you use for personal recreation.

10. (cont.)

PUBLIC OFFICER OR HOUSEHOLD MEMBER ⁹ THAT OWNS LAND	LOCATION AND APPROXIMATE SIZE	APPROXIMATE VALUE OF LAND	IF THE LAND WAS FIRST ACQUIRED OR COMPLETELY DISCHARGED DURING THIS REPORTING PERIOD, PROVIDE THE DATE (MM/DD/YYYY) AND CHECK THE APPROPRIATE BOX
Robert & Christi Worsley	The Worsley's own interests in business entities that own real property	<input type="checkbox"/> \$1,000 - \$25,000 <input type="checkbox"/> \$25,001 - \$100,000 <input checked="" type="checkbox"/> \$100,001 +	Date: <input type="text"/> <input type="checkbox"/> Acquired <input type="checkbox"/> Divested <input type="checkbox"/> N/A
		<input type="checkbox"/> \$1,000 - \$25,000 <input type="checkbox"/> \$25,001 - \$100,000 <input type="checkbox"/> \$100,001 +	Date: <input type="text"/> <input type="checkbox"/> Acquired <input type="checkbox"/> Divested <input type="checkbox"/> N/A
		<input type="checkbox"/> \$1,000 - \$25,000 <input type="checkbox"/> \$25,001 - \$100,000 <input type="checkbox"/> \$100,001 +	Date: <input type="text"/> <input type="checkbox"/> Acquired <input type="checkbox"/> Divested <input type="checkbox"/> N/A

11. Travel Expenses

What to disclose: Each meeting, conference or other event during the period covered in this Financial Disclosure Statement where you participated in your official capacity and travel-related expenses of \$1,000 or more were paid on your behalf (or which you were reimbursed) for that meeting, conference, or other event. "Travel-related expenses" include, but are not limited to, the value of transportation, meals, and lodging to attend the meeting, conference, or other event.

You need not disclose: Any meeting, conference, or other event where paid or reimbursed travel-related expenses were less than \$1,000 or your personal monies were expended related to the travel.

NAME OF MEETING, CONFERENCE, OR EVENT ATTENDED IN OFFICIAL CAPACITY AS PUBLIC OFFICER	LOCATION	AMOUNT OR VALUE OF TRAVEL COSTS
None		<input type="checkbox"/> \$1,000 - \$25,000 <input type="checkbox"/> \$25,001 - \$100,000 <input type="checkbox"/> \$100,001 +
		<input type="checkbox"/> \$1,000 - \$25,000 <input type="checkbox"/> \$25,001 - \$100,000 <input type="checkbox"/> \$100,001 +
		<input type="checkbox"/> \$1,000 - \$25,000 <input type="checkbox"/> \$25,001 - \$100,000 <input type="checkbox"/> \$100,001 +

⁹ You are not required to disclose the names of your spouse or minor children. Thus, you may identify your household members as "spouse," "minor child 1", "minor child 2," etc.

B. BUSINESS FINANCIAL INTERESTS

This section requires disclosure of any financial interests of a business owned by you or a member of your household.

12. Business Names

What to disclose: The name of any business under which you or any member of your household owns or did business under (in other words, if you or your household member were self-employed) during the period covered by this Financial Disclosure Statement, which include any corporations, limited liability companies, partnerships, sole proprietorships or any other type of business conducted under a trade name.

Also disclose if the named business is controlled or dependent. A business is “controlled” if you or any member of your household (individually or combined) had an ownership interest that amounts to more than 50%. A business is classified as “dependent,” on the other hand, if: (1) you or any household member (individually or combined) had an ownership interest that amounts more than 10%; *and* (2) the business received more than \$10,000 from a single source during the period covered by this Financial Disclosure Statement, which amounted to more than 50% of the business’ gross income for the period.

Please note: If the business was either controlled or dependent, check the box to indicate whether it was controlled or dependent in the last column below. If the business was both controlled *and* dependent during the period covered by this Financial Disclosure Statement, check *both* boxes. Otherwise, leave the boxes in the last column below blank.

PUBLIC OFFICER OR HOUSEHOLD MEMBER ¹⁰ OWNING THE BUSINESS	NAME AND ADDRESS OF BUSINESS	CHECK THE APPROPRIATE BOX IF THE BUSINESS IS “CONTROLLED” BY OR “DEPENDENT” ON YOU OR A HOUSEHOLD MEMBER
Robert Worsley	NZ Legacy LLC 3514 E Presidio Circle Mesa, AZ 85213	<input checked="" type="checkbox"/> Controlled <input checked="" type="checkbox"/> Dependent
Robert Worsley	Highway Sentinel 3514 E Presidio Circle Mesa, AZ 85213	<input checked="" type="checkbox"/> Controlled <input checked="" type="checkbox"/> Dependent
Additional businesses disclosed in Exhibit 11.1		<input type="checkbox"/> Controlled <input type="checkbox"/> Dependent

Please note: If a business listed in the foregoing Question 12 was neither “controlled” nor “dependent” during the period covered by this Financial Disclosure Statement, you need not complete the remainder of this Financial Disclosure Statement with respect to that business. If none of the businesses listed in Question 12 were “controlled” or “dependent,” you need not complete the remainder of this Financial Disclosure Statement.

¹⁰ You are not required to disclose the names of your spouse or minor children. Thus, you may identify your household members as “spouse,” “minor child 1,” “minor child 2,” etc.

13. Controlled Business Information

What to disclose: The name of each controlled business listed in Question 12 above, and the goods or services provided by the business.

If a single client or customer (whether a person or business) accounts for more than \$10,000 *and* 25% of the business' gross income during the period covered by this Financial Disclosure Statement, the client or customer is deemed a "major client" and therefore you must describe what your business provided to this major client in the third column below. Also, if the major client is a business, please describe the client's type of business activities in the final column below (but if the major client is an individual, write "N/A" for "not applicable" in the final column below).

If the business does not have a major client, write "N/A" for "not applicable" in the last two columns below.

You need not disclose: The name of any major client, or the activities of any major client that is an individual.

If you or your household member does not own a business, or if your or your household member's business is not a controlled business, you may leave this question blank.

NAME OF YOUR OR YOUR HOUSEHOLD MEMBER'S CONTROLLED BUSINESS	GOODS OR SERVICES PROVIDED BY THE CONTROLLED BUSINESS	DESCRIBE WHAT YOUR BUSINESS PROVIDES TO ITS MAJOR CLIENT	TYPE OF BUSINESS ACTIVITIES OF THE MAJOR CLIENT (IF A BUSINESS)
Disclosed in Exhibit 12.1			

14. Dependent Business Information

What to disclose: The name of each dependent business listed in Question 12 above, and the goods or services provided by the business.

If a single client or customer (whether a person or business) accounts for more than \$10,000 *and* 25% of the business' gross income during the period covered by this Financial Disclosure Statement, the client or customer is deemed a "major client" and therefore you must describe what your business provided to this major client in the third column below. Also, if the major client is a business, please describe the client's type of business activities in the final column below (but if the major client is an individual, write "N/A" for "not applicable" in the final column below).

If the business does not have a major client, write "N/A" for "not applicable" in the last two columns below. Likewise, if the dependent business is also a controlled business, disclose the business only in Question 13 above and leave this question blank.

You need not disclose: The name of any major client, or the activities of any major client that is an individual.

If you or your household member does not own a business, or if your or your household member's business is not a dependent business, you may leave this question blank.

NAME OF YOUR OR YOUR HOUSEHOLD MEMBER'S DEPENDENT BUSINESS	GOODS OR SERVICES PROVIDED BY THE DEPENDENT BUSINESS	DESCRIBE WHAT YOUR BUSINESS PROVIDES TO ITS MAJOR CUSTOMER	TYPE OF BUSINESS ACTIVITIES OF THE MAJOR CUSTOMER (IF A BUSINESS)
None			

15. Real Property Owned by a Controlled or Dependent Business

What to disclose: Arizona real property (land) and improvements which was owned by a controlled or dependent business during the period covered by this Financial Disclosure Statement. Also describe the property's location (city and state) and approximate size (acreage or square footage), and check the box to indicate the approximate value of the land. If the business is one that deals in real property and improvements, check the box that corresponds to the aggregate value of all parcels held by the business during the period covered by this Financial Disclosure Statement.

Additionally, if the land was either acquired for the first time or completely divested (sold in full) during this period, list the date and check whether the land was acquired or divested. Otherwise, check "N/A" (for "not applicable") if the land was not first acquired or fully divested during the period covered by this Financial Disclosure Statement.

You need not disclose: If you or your household member does not own a business, or if your or your household member's business is not a dependent business, you may leave this question blank.

NAME OF CONTROLLED OR DEPENDENT BUSINESS THAT OWNS LAND	LOCATION AND APPROXIMATE SIZE	APPROXIMATE VALUE OF LAND	IF THE LAND WAS FIRST ACQUIRED OR COMPLETELY DISCHARGED DURING THIS REPORTING PERIOD, PROVIDE THE DATE (MM/DD/YYYY) AND CHECK THE APPROPRIATE BOX
Ranch Communities of America	29 W Main Mesa, AZ	<input type="checkbox"/> \$1,000 - \$25,000 <input type="checkbox"/> \$25,001 - \$100,000 <input checked="" type="checkbox"/> \$100,001 +	Date: <input type="text"/> <input type="checkbox"/> Acquired <input type="checkbox"/> Divested <input type="checkbox"/> N/A
CH Mesa Holdings	Downtown Mesa, AZ	<input type="checkbox"/> \$1,000 - \$25,000 <input type="checkbox"/> \$25,001 - \$100,000 <input checked="" type="checkbox"/> \$100,001 +	Date: <input type="text"/> <input type="checkbox"/> Acquired <input type="checkbox"/> Divested <input type="checkbox"/> N/A
See Exhibit 14.1 For Additional Property		<input type="checkbox"/> \$1,000 - \$25,000 <input type="checkbox"/> \$25,001 - \$100,000 <input type="checkbox"/> \$100,001 +	Date: <input type="text"/> <input type="checkbox"/> Acquired <input type="checkbox"/> Divested <input type="checkbox"/> N/A

16. Controlled or Dependent Business' Creditors

What to disclose: The name and address of each creditor to which a controlled or dependent business owed more than \$10,000, if that amount was also more than 30% of the business' total indebtedness at any time during the period covered by this Financial Disclosure Statement ("qualifying business debt").

Additionally, if the qualifying business debt was either incurred for the first time or completely discharged (paid in full) during this period, list the date and check the box to indicate whether it was incurred or discharged. Otherwise, check "N/A" (for "not applicable") after the word "Date" if the business debt was not first incurred or fully discharged during the period covered by this Financial Disclosure Statement.

You need not disclose: If you or your household member does not own a business, or if your or your household member's business is not a controlled or dependent business, you may leave this question blank.

NAME OF CONTROLLED OR DEPENDENT BUSINESS OWING THE QUALIFYING DEBT	NAME AND ADDRESS OF CREDITOR (OR PERSON TO WHOM PAYMENTS ARE MADE)	IF THE DEBT WAS FIRST INCURRED OR COMPLETELY DISCHARGED DURING THIS REPORTING PERIOD, PROVIDE THE DATE (MM/DD/YYYY) AND CHECK THE APPROPRIATE BOX
NZ Legacy LLC	Comerica Bank 1 N Central Ave #1000 Phoenix, AZ 85003	Date: <input type="text"/> <input type="checkbox"/> Incurred <input type="checkbox"/> Discharged <input type="checkbox"/> N/A
Ranch Communities of America	Western Alliance Bank PO Box 26237 Las Vegas, NV 89126-0237	Date: <input type="text"/> <input type="checkbox"/> Incurred <input type="checkbox"/> Discharged <input type="checkbox"/> N/A
Additional Creditors on Exhibit 15.1		Date: <input type="text"/> <input type="checkbox"/> Incurred <input type="checkbox"/> Discharged <input type="checkbox"/> N/A

17. Controlled or Dependent Business' Debtors

What to disclose: The name of each debtor who owed more than \$10,000 to a controlled or dependent business, if that amount was also more than 30% of the total indebtedness owed to the controlled or dependent business at any time during the period covered by this Financial Disclosure Statement ("qualifying business debt"). Also check the box to indicate the approximate value of the debt by financial category.

Additionally, if the qualifying business debt was either incurred for the first time or completely discharged (paid in full) during this period, list the date and check the box to indicate whether it was incurred or discharged. Otherwise, check "N/A" (for "not applicable") if the business debt was not first incurred or fully discharged during the period covered by this Financial Disclosure Statement.

You need not disclose: If you or your household member does not own a business, or if your or your household member's business is not a controlled or dependent business, you may leave this question blank.

PUBLIC OFFICER OR HOUSEHOLD MEMBER ¹¹ OWED THE DEBT	NAME OF DEBTOR	APPROXIMATE VALUE OF DEBT	IF THE DEBT WAS FIRST INCURRED OR COMPLETELY DISCHARGED DURING THIS REPORTING PERIOD, PROVIDE THE DATE (MM/DD/YYYY) AND CHECK THE APPROPRIATE BOX
Novo Biopower	Salt River Project	<input type="checkbox"/> \$1,000 - \$25,000 <input type="checkbox"/> \$25,001 - \$100,000 <input checked="" type="checkbox"/> \$100,001 +	Date: <input type="text"/> <input type="checkbox"/> Incurred <input type="checkbox"/> Discharged <input type="checkbox"/> N/A
Novo Biopower	Arizona Public Service	<input type="checkbox"/> \$1,000 - \$25,000 <input type="checkbox"/> \$25,001 - \$100,000 <input checked="" type="checkbox"/> \$100,001 +	Date: <input type="text"/> <input type="checkbox"/> Incurred <input type="checkbox"/> Discharged <input type="checkbox"/> N/A
		<input type="checkbox"/> \$1,000 - \$25,000 <input type="checkbox"/> \$25,001 - \$100,000 <input type="checkbox"/> \$100,001 +	Date: <input type="text"/> <input type="checkbox"/> Incurred <input type="checkbox"/> Discharged <input type="checkbox"/> N/A

¹¹ You are not required to disclose the names of your spouse or minor children. Thus, you may identify your household members as "spouse," "minor child 1", "minor child 2," etc.

Robert M. Worsley
Financial Disclosures

EXHIBIT 7.1

7. Offices or Fiduciary Relationships in Businesses, Nonprofit Organizations or Trusts

What to disclose: The name and address of each business, organization, trust or nonprofit organization or association in which you or any member of your household held any office OR had a fiduciary relationship during the period covered by this Statement. Describe the office or relationship.

Name of Organization and Address	Name of Public Officer or Member of Household	Office or Relationship
The Worsley Family Revocable Trust dated July 28, 1998 (home address)	Robert & Christi Worsley	Trustees
NZ Legacy, LLC 3514 E. Presidio Cir., Mesa, AZ 85213	Robert Worsley	Manager
New Mexico & Arizona Land Company, LLC 3514 E. Presidio Cir., Mesa, AZ 85213	Robert Worsley	Manager
Langley NZ Ranches, LLC 2738 E. Guadalupe Rd. Gilbert, AZ 85234	Robert Worsley	Member
NZ Historica, LLC Junction 3514 E. Presidio Cir., Mesa, AZ 85213	Robert Worsley	Manager
NZ Joseph City, LLC 3514 E. Presidio Cir., Mesa, AZ 85213	Robert Worsley	Manager
NZ Legacy Ranch, LLC 3514 E. Presidio Cir., Mesa, AZ 85213	Robert Worsley	Manager
NZ Minerals, LLC 3514 E. Presidio Cir., Mesa, AZ 85213	Robert Worsley	Manager
NZ New Mexico Land, LLC 3514 E. Presidio Cir., Mesa, AZ 85213	Robert Worsley	Manager
NZ Oil & Gas, LLC 3514 E. Presidio Cir., Mesa, AZ 85213	Robert Worsley	Manager
NZ Silver Creek, LLC 3514 E. Presidio Cir., Mesa, AZ 85213	Robert Worsley	Manager
NZ Snowflake, LLC 3514 E. Presidio Cir., Mesa, AZ 85213	Robert Worsley	Manager
NZ Traverline, LLC 3514 E. Presidio Cir., Mesa, AZ 85213	Robert Worsley	Manager
NZ Trust, LLC 3514 E. Presidio Cir., Mesa, AZ 85213	Robert Worsley	Manager
NZ Uranium, LLC 3514 E. Presidio Cir., Mesa, AZ 85213	Robert Worsley	Manager
Ranch Communities of America, LLC 3514 E. Presidio Cir., Mesa, AZ 85213	Robert Worsley	Manager
Stone Axe Power Ranch, LLC Junction 3514 E. Presidio Cir., Mesa, AZ 85213	Robert Worsley	Manager
HNZ Holdings, LLC (Delaware) c/o 3514 E. Presidio Cir., Mesa, AZ 85213	Robert Worsley	Member
Stone Axe Energy, LLC 3514 E. Presidio Cir., Mesa, AZ 85213	Robert Worsley	Manager
HNZ Potash, LLC (Delaware) c/o 3514 E. Presidio Cir., Mesa, AZ 85213	Robert Worsley	Manager
NZ Milky Ranch, LLC 3514 E. Presidio Cir., Mesa, AZ 85213	Robert Worsley	Manager
Nuvo Power, LLC 3514 E. Presidio Cir., Mesa, AZ 85213	Robert Worsley	Manager
Nuvo Biopower, LLC 3514 E. Presidio Cir., Mesa, AZ 85213	Robert Worsley	Manager
Nuvo Repower, LLC 3514 E. Presidio Cir., Mesa, AZ 85213	Robert Worsley	Manager
Pink Cliffs Land Co., LLC 3514 E. Presidio Cir., Mesa, AZ 85213	Robert Worsley	Manager

Snowflake Power, LLC (Deleware) c/o 3514 E. Presidio Cir., Mesa, AZ 85213	Robert Worsley	Board

Non-Profits

Household Member
Robert & Christi Worsley
Robert & Christi Worsley
Christi Worsley
Christi Worsley

Non-Profit
Consolari Institute
MURAL
Southwest Shakespeare
Millennial Choirs & Orchestras

Position
Board Member
Board Member
Board Member
Board Member

EXHIBIT 8.1

8. Ownership or Financial Interest in Trusts, or Investment Funds

What to disclose: The name and address of each business, trust, investment or retirement fund in which you or any member of your household had an ownership or beneficial interest of over \$1,000. This includes stocks, partnerships, joint ventures, sole proprietorships, annuities, mutual funds and retirement accounts. List the percentage of ownership or interest, and categorize the value of the equity. (See last page for value categories.)

Name and Address of Business or Trust	Public Officer or Member of Household, assuming community property	Description of Interest - 100% ownership by Worsley or a controlled entity	Equity by Value Category
Comerica Bank Tigris Act, One Central Ave., #1000, Phoenix, AZ 85004	Robert & Christi Worsley	Cash & Equivalents	1
Olympia Trust Escrow of Timberline Stock	Robert & Christi Worsley	Securities	3
Haywood Securites Tigris Stock	Robert & Christi Worsley	Securities	3
Chase Bank Checking	Robert & Christi Worsley	Cash & Equivalents	2
Chase Bank Savings Account	Robert & Christi Worsley	Cash & Equivalents	1
Chase Bank Checking	Robert & Christi Worsley	Cash & Equivalents	1
Chase Bank Savings Account	Robert & Christi Worsley	Cash & Equivalents	1
Chase Bank Checking	Robert & Christi Worsley	Cash & Equivalents	1
Scotttrade- Petrosun Stock	Robert & Christi Worsley	Securities	1
Comerica Bank Checking One Central Ave., #1000, Phoenix, AZ 85004	Robert & Christi Worsley	Cash & Equivalents	1
Comerica Bank Checking One Central Ave., #1000, Phoenix, AZ 85004	Robert & Christi Worsley	Cash & Equivalents	3
Comerica Bank Checking One Central Ave., #1000, Phoenix, AZ 85004	Robert & Christi Worsley	Cash & Equivalents	3
Comerica Bank Checking One Central Ave., #1000, Phoenix, AZ 85004	Robert & Christi Worsley	Cash & Equivalents	2
Comerica Bank Checking One Central Ave., #1000, Phoenix, AZ 85004	Robert & Christi Worsley	Cash & Equivalents	3
Comerica Bank Checking One Central Ave., #1000, Phoenix, AZ 85004	Robert & Christi Worsley	Cash & Equivalents	3
JP Morgan Private Bank	Robert & Christi Worsley	Cash & Equivalents	3
JP Morgan	Robert & Christi Worsley	Cash & Equivalents	3
USA Bank Health Savings Act	Robert & Christi Worsley	Cash & Equivalents	1
eTrade	Robert & Christi Worsley	Securities	1
Marquette Bank Black Range Minerals	Robert & Christi Worsley	Cash & Equivalents	3
UBS NZ Minerals-Black Range Minerals	Robert & Christi Worsley	Cash & Equivalents	3
UBS NZ Minerals-Black Range Minerals	Robert & Christi Worsley	Cash & Equivalents	1
UBS Revocable Trust SAB 1998	Robert & Christi Worsley	Cash & Equivalents	3
UBS Revocable Trust SAB 1998	Robert & Christi Worsley	Cash & Equivalents	3
UBS Revocable Trust SAB 1998	Robert & Christi Worsley	Cash & Equivalents	3
UBS 21st Securities Acct	Robert & Christi Worsley	Cash & Equivalents	1
Merrill Lynch 401k	Robert & Christi Worsley	Securities	2

Merrill Lynch 401k		Robert & Christi Worsley	Securities	3
Novo Dynamics		Robert & Christi Worsley	Securities	3
SEE ALSO SECTION C: BUSINESS INTERESTS AND EXHIBITS 11.1, 12.1 & 13.1				
FOR LISTING OF INDIVIDUAL BUSINESS IN WHICH WORSLEY HAS A DIRECT OR INDIRECT OWNERSHIP INTEREST				
WHICH ARE INCORPORATED BY REFERENCE.				

Robert M Worsley
Financial Disclosures

Exhibit 12.1

11. Business Names

What to disclose: The name of any business under which you or any member of your household did business during the period covered by this Statement. Include corporations, limited liability companies, partnership and trade names. Using the definitions provided in statute, disclose if the business named is controlled or dependent. If the business is both controlled and dependent, mark both boxes.

Public Officer or Member of Household	Business Name	Business Address	Controlled (C) and/or Dependent (D) Business / Interests
Robert & Christi Worsley	NZ Legacy, LLC	3514 E. Presidio Cir., Mesa, AZ 85213	C - Worsley Family Trust owns 100%
Robert & Christi Worsley	New Mexico & Arizona Land Company, LLC	3514 E. Presidio Cir., Mesa, AZ 85213	C - NZ Legacy, LLC owns 100%
Robert & Christi Worsley	Langley NZ Ranches, LLC	3514 E. Presidio Cir., Mesa, AZ 85213	D - NMALC owns 6.67%
Robert & Christi Worsley	NZ Historica, LLC	3514 E. Presidio Cir., Mesa, AZ 85213	C - NMALC owns 100%
Robert & Christi Worsley	NZ Joseph City, LLC	3514 E. Presidio Cir., Mesa, AZ 85213	C - NMALC owns 100%
Robert & Christi Worsley	NZ Legacy Ranch, LLC	3514 E. Presidio Cir., Mesa, AZ 85213	C - NMALC owns 100%
Robert & Christi Worsley	NZ Minerals, LLC	3514 E. Presidio Cir., Mesa, AZ 85213	C - NMALC owns 100%
Robert & Christi Worsley	NZ New Mexico Land, LLC	3514 E. Presidio Cir., Mesa, AZ 85213	C - NMALC owns 100%
Robert & Christi Worsley	NZ Oil & Gas, LLC	3514 E. Presidio Cir., Mesa, AZ 85213	C - NMALC owns 100%
Robert & Christi Worsley	NZ Silver Creek, LLC	3514 E. Presidio Cir., Mesa, AZ 85213	C - NMALC owns 100%
Robert & Christi Worsley	NZ Snowflake, LLC	3514 E. Presidio Cir., Mesa, AZ 85213	C - NMALC owns 100%
Robert & Christi Worsley	NZ Travertine, LLC	3514 E. Presidio Cir., Mesa, AZ 85213	C - NMALC owns 100%
Robert & Christi Worsley	NZ Trust, LLC	3514 E. Presidio Cir., Mesa, AZ 85213	C - NMALC owns 100%
Robert & Christi Worsley	NZ Uranium, LLC	3514 E. Presidio Cir., Mesa, AZ 85213	C - NMALC owns 100%
Robert & Christi Worsley	Ranch Communities of Amer., LLC	3514 E. Presidio Cir., Mesa, AZ 85213	C - NZ Legacy, LLC owns 100%
Robert & Christi Worsley	Stone Axe Power Ranch, LLC	3514 E. Presidio Cir., Mesa, AZ 85213	C - NMALC owns 100%
Robert & Christi Worsley	HNZ Holding, LLC (Delaware)	3514 E. Presidio Cir., Mesa, AZ 85213	C - NZ Legacy, LLC owns 50%
Robert & Christi Worsley	Stone Axe Energy, LLC	3514 E. Presidio Cir., Mesa, AZ 85213	C - HNZ Holding, LLC owns 50%
Robert & Christi Worsley	HNZ Potash, LLC (Delaware)	3514 E. Presidio Cir., Mesa, AZ 85213	C - HNZ Holding, LLC owns 50%
Robert & Christi Worsley	NZ Milky Ranch, LLC	3514 E. Presidio Cir., Mesa, AZ 85213	C - NZ Legacy, LLC owns 50%
Robert & Christi Worsley	Novo Power, LLC (Arizona)	3514 E. Presidio Cir., Mesa, AZ 85213	C - Worsley Family Trust owns 70%
Robert & Christi Worsley	Novo Biopower, LLC (Arizona)	3514 E. Presidio Cir., Mesa, AZ 85213	C - Novo Power, LLC owns 100%
Robert & Christi Worsley	Novo Repower, LLC (Arizona)	3514 E. Presidio Cir., Mesa, AZ 85213	C - Novo Power, LLC owns 100%
Robert & Christi Worsley	Pink Cliffs Land Co., LLC	3514 E. Presidio Cir., Mesa, AZ 85213	C

Building	Ownership Entity
18 West Main Street	CH Mesa Holdings
29 West Main Street	Ranch Communities of America
48 West Main Street	CH Mesa Holdings
137 West Main Street	CH Mesa Holdings
114 West Main Street	Ch Mesa Holdings
120 West Main Street	Ch Mesa Holdings
202 West Main Street	CH Mesa Holdings
206 West Main Street	CH Mesa Holdings
155 West Main Street	CH Mesa Holdings

Robert M Worsley

Financial Disclosures

Exhibit 13.1

12. Controlled Business Information

What to disclose: The name of each controlled business you listed above, and the goods or services provided by the business. If a single client or customer (person or business) accounts for more than \$10,000 and 25% of the gross income, describe what the client/customer's business does (if your major client is a person, leave the last column blank). If you do not have a major client, leave the last two columns blank.

You need not disclose: The name of any customer or client, or the activities of any customer or client who is an individual rather than a business.

Name of your Controlled Business	Goods or Services Provided by your Business	What your Business Provides to your Major Customer or Client	Business Activity of Major Customer or Client
NZ Legacy, LLC	Functions as a holding company for the Worsleys for land, energy mineral and water rights, notes receivable and related assets. Functions as a holding company for the Worsleys for land, energy, mineral rights, water rights and business entities owning same and other business entities.	Investment vehicle	Investments/electricity
New Mexico & Arizona Land Company, LLC Langley NZ Ranches, LLC (minority interest)	Land investment	Investment vehicle Land investment	Land investment
NZ Historica, LLC	Formed to hold historical documents, Indian artifacts, and similar items of historical value associated with Worsleys' NZ entities	Holding entity	N/A
NZ Joseph City, LLC	Formed to deal/hold land near Joseph City, AZ	Lease land	Wireless provider
NZ Legacy Ranch, LLC	Owns corporate HQ for NZ and affiliates.	Corporate HQ	Investments
NZ Minerals, LLC	Functions as a holding company for Worsley related mineral interests.	Investment vehicle	Investments
NZ New Mexico Land, LLC	Formed to hold and deal in land in New Mexico	Investment vehicle	Investment vehicle
NZ Oil & Gas, LLC	Formed to hold and deal in land in New Mexico	Oil & Gas exploration leases	Petroleum exploration
NZ Silver Creek, LLC	Formed to hold and deal in land		None presently
NZ Snowflake, LLC	Formed to hold and deal in land		None presently
NZ Travertine, LLC	Formed to realize on travertine deposit owned by NZ in New Mexico.	Investment vehicle	None presently
NZ Trust, LLC	Formed to deal in land, contracts notes and deed of trust on land sold	Investment vehicle	None presently
NZ Uranium, LLC	Formed to realize on uranium resources on NZ mineral rights land.	Investment vehicle	Uranium related activities
Ranch Communities of America, LLC	Formed to hold and deal in land in Navajo County, AZ	Investment vehicle	None presently
Stone Axe Power Ranch, LLC	Holds 21.4 acres near Snowflake, AZ in S 15, T 13N, R 21E	Lease land	Power company (APS)

HNZ Holding, LLC (Delaware)	Formed to hold land and mineral rights in Apache and Navajo County, AZ.	Investment vehicle	Investments
Stone Axe Energy, LLC	Formed to realize opportunities in energy resources	Investment vehicle	None presently
HNZ Potash, LLC (Delaware)	Formed to realize potash resources on HNZ Holding, LLC mineral rights.	Investment vehicle	Mineral development
NZ Milky Ranch, LLC	Holds land and mineral rights owned by HNZ.	Investment vehicle	Mineral development
Novo Power, LLC (Arizona)	Formed to realize opportunities in energy resources	Power	Public Utility
Novo Repower, LLC (Arizona)	Formed to realize opportunities in energy resources	Power	Public Utility
Novo Biopower, LLC (Arizona)	Formed to realize opportunities in energy resources	Power	Public Utility
Pink Cliffs Land Co., LLC	Holds land related to Novo entities and operations	Investment vehicle	

Robert M Worsley
Financial Disclosures

Exhibit 15.1

14. Real Property Owned by a Controlled or Dependent Business

What to disclose: Arizona real property (land) and improvements which was owned by a controlled or dependent business during the period covered by this Financial Disclosure Statement. Also describe the property's location (city and state) and approximate size (acreage or square footage), and put a check mark to indicate the approximate value of the land (double-click the applicable box and change the default value to "checked"). If the business is one that deals in real property and improvements, check the box that corresponds to the aggregate value of all parcels held by the business during the period covered by this Financial Disclosure Statement.

Additionally, if the land was either acquired for the first time or completely divested (sold in full) during this period, list the date and check whether the land was acquired or divested (double-click the appropriate box and change the default value to "checked"). Otherwise, write "N/A" (for "not applicable") after the word "Date:" in the last column below.

NAME OF CONTROLLED OR DEPENDENT BUSINESS THAT OWNS LAND	LOCATION AND APPROXIMATE SIZE	APPROXIMATE VALUE OF LAND	IF THE LAND WAS FIRST ACQUIRED OR COMPLETELY DISCHARGED DURING THIS REPORTING PERIOD, PROVIDE THE DATE (MM/DD/YYYY) AND CHECK THE APPROPRIATE BOX
NZ Legacy LLC	74000 acres in Navajo and Apache Counties (See Schedule A)	<input type="checkbox"/> \$1,000 - \$25,000 <input type="checkbox"/> \$25,001 - \$100,000 <input checked="" type="checkbox"/> \$100,001 +	Date: <input type="checkbox"/> Acquired <input type="checkbox"/> Divested
NZ Legacy LLC	10,000 acres in Navajo and Apache Counties in AZ directly and indirectly through affiliates	<input type="checkbox"/> \$1,000 - \$25,000 <input type="checkbox"/> \$25,001 - \$100,000 <input checked="" type="checkbox"/> \$100,001 +	Date: <input type="checkbox"/> Acquired <input type="checkbox"/> Divested
NZ Legacy LLC	403,000 mineral acres in Navajo and Apache Counties (Sch C and D)	<input type="checkbox"/> \$1,000 - \$25,000 <input type="checkbox"/> \$25,001 - \$100,000 <input checked="" type="checkbox"/> \$100,001 +	Date: <input type="checkbox"/> Acquired <input type="checkbox"/> Divested
NZ Legacy LLC	580,000 mineral acres in AZ and New Mexico (Sch E)	<input type="checkbox"/> \$1,000 - \$25,000 <input type="checkbox"/> \$25,001 - \$100,000 <input checked="" type="checkbox"/> \$100,001 +	Date: <input type="checkbox"/> Acquired <input type="checkbox"/> Divested
NZ Legacy LLC	35 acres in Navajo County	<input type="checkbox"/> \$1,000 - \$25,000 <input type="checkbox"/> \$25,001 - \$100,000 <input checked="" type="checkbox"/> \$100,001 +	Date: <input type="checkbox"/> Acquired <input type="checkbox"/> Divested
Novo Power LLC	Acreage in Apache County (Sch F)	<input type="checkbox"/> \$1,000 - \$25,000 <input type="checkbox"/> \$25,001 - \$100,000 <input checked="" type="checkbox"/> \$100,001 +	Date: <input type="checkbox"/> Acquired <input type="checkbox"/> Divested
Novo Biopower LLC	Acreage in Apache County (Sch G)	<input type="checkbox"/> \$1,000 - \$25,000 <input type="checkbox"/> \$25,001 - \$100,000 <input checked="" type="checkbox"/> \$100,001 +	Date: <input type="checkbox"/> Acquired <input type="checkbox"/> Divested
Pink Cliffs Land Company LLC	Acreage in Apache County (Sch H)	<input type="checkbox"/> \$1,000 - \$25,000 <input type="checkbox"/> \$25,001 - \$100,000 <input checked="" type="checkbox"/> \$100,001 +	Date: <input type="checkbox"/> Acquired <input type="checkbox"/> Divested

Robert M Worsley
Financial Disclosures

Schedule 15.1

A

Apache County

APN	Owner Name	Location	Lot	Acres
201-75-017	NZ Trust, LLC	T12N, R25E, Section 5		7.19
201-76-009A	NZ Trust, LLC	T12N, R25E, Section 7		219.63
204-01-007D	NZ Trust, LLC	T14N, R25E, Section 34		3.99
204-01-007F	NZ Trust, LLC	T14N, R25E, Section 3 LCR		15.01
204-19-001A	NZ Milky Ranch, LLC	Milky Ranch NE of Hwy 180		2,263.75
204-20-001A	NZ Milky Ranch, LLC	Milky Ranch		5,896.99
204-20-001B	NZ Trust, LLC	Boulders: Sec 1, 12, 13, 24 & 25-NW4, NW4; E2 NW4 NE4 of Sec 32; Sec 35-All, T15N, R25E		4,103.77
204-20-001C	NZ Trust, LLC	Boulders : SEC'S 11,14,15,20,21,22,23,27, Part of Sec 31 & SE4 of Sec 10 & N2 of Sec 34, T15N R25E, Exc SWLY portion in Sec 20		5,842.61
204-20-005E	NZ Trust, LLC	T15N, R25E, Section 33 LCR		44.04
204-27-001	NZ Milky Ranch, LLC	Milky Ranch		7,878.23
204-27-002	NZ Milky Ranch, LLC	Milky Ranch Headquarters		320.00
204-28-001	NZ Milky Ranch, LLC	Milky Ranch		17,467.05
204-28-001A	NZ Milky Ranch, LLC	Milky Ranch Valentine Place		640.00
204-28-002	NZ Milky Ranch, LLC	Milky Ranch		640.00
204-28-003	NZ Milky Ranch, LLC	Milky Ranch		2.50
204-28-004	NZ Milky Ranch, LLC	Milky Ranch		640.00
204-28-005	NZ Milky Ranch, LLC	Milky Ranch		640.00
204-29-002	NZ Milky Ranch, LLC	Milky Ranch		210.00
204-48-037	NZ Trust, LLC	Ranch of White Mountains, Unit A-1, Sec 7, T14N, R25E	37	37.25
204-50-319	NZ Trust, LLC	Woodridge Ranch Unit 9, N of TN line	319	1.03
204-51-451A	NZ Trust, LLC	Woodridge Ranch, T14N, R25E, SEC 15	451	36.20
204-72-013	NZ Trust, LLC	River Meadows Ranch-South, Unit 1, Part of Sec 5, T14N, R25E	13	38.73
204-72-014	NZ Trust, LLC	River Meadows-South, Unit-1, Part of Sec 31, T15N, R25E	14	37.32
204-72-020	NZ Trust, LLC	River Meadows-South, Unit-1, Part of Sec 31, T15N, R25E & Part of Secs 5 & 6, T14N, R25E	20	38.64
204-72-021	NZ Trust, LLC	River Meadows-South, Unit-1, Part of Sec 31, T15N, R25E & Part of Secs 5 & 6, T14N, R25E	21	39.53

204-72-028	NZ Trust, LLC	River Meadows-South, Unit-1, Part of Sec 31, T15N, R25E & Part of Secs 5 & 6, T14N, R25E	28	38.85
204-56-037	NZ Trust, LLC	River Meadows, Unit 1, Lot 37, Sec 21 & 34, Part of Sec 28, 29, 31 & 33, T15N, R24E N 2 of Sec 3 & 4, T14N, R24E	37	38.69
204-56-040	NZ Trust, LLC	River Meadows, Unit 1, Sec 21 & 34, Part of Sec 28, 29, 31 & 33, T15N, R24E N 2 of Sec 3 & 4, T14N, R24E	40	36.81
204-56-071	NZ Trust, LLC	River Meadows, Unit 1, Sec 21 & 34, Part of Sec 28, 29, 31 & 33, T15N, R24E N 2 of Sec 3 & 4, T14N, R24E	71	38.81
204-56-085	NZ Trust, LLC	River Meadows Unit-1 Exc. C, T15N, R24E, Sec 29		67.15
204-57-157	NZ Trust, LLC	River Meadows, Unit 2, Part of Secs 10, 14 & 15, T15N, R24E	157	36.15
204-57-167	NZ Trust, LLC	River Meadows, Unit 2, Part of Secs 10, 11, 14 & 15, T15N, R24E	167	44.96
204-57-181	NZ Trust, LLC	River Meadows, Unit 2, Part of Secs 9 & 10, T15N, R24E	181	160.00
204-65-002	NZ Trust, LLC	River Meadows Unit-3 Exc. B		5.43
204-65-183	NZ Trust, LLC	River Meadows, Unit 3, Part of Secs 13 & 24, T15N, R24E	183	37.00
204-65-186	NZ Trust, LLC	River Meadows Ranch, Unit 3, Part of Sec 13; All Sec 24, 25, 35, T15N, R24E	186	38.74
204-65-187	NZ Trust, LLC	River Meadows, Unit 3, Part of Secs 13 & 24, T15N, R24E	187	36.20
204-65-195	NZ Trust, LLC	River Meadows, Unit 3, Part of Secs 13 & 24, T15N, R24E	195	38.50
204-65-221	NZ Trust, LLC	River Meadows, Unit 3, Part of Sec 25, T15N, R24E	221	36.75
204-65-230	NZ Trust, LLC	River Meadows, Unit 3, Sec 25, T15N, R24E	230	41.65
204-66-241	NZ Trust, LLC	River Meadows, Unit 4, Part of Sec 17, T15N, R24E	241	36.50
204-66-244	NZ Trust, LLC	River Meadows, Unit 4, Part of Sec 17, T15N, R24E	244	50.00

204-66-247	NZ Trust, LLC	River Meadows, Unit 4, Part of Sec 17, T15N, R24E	247	36.75
204-66-251A	NZ Trust, LLC	River Meadows, Unit 4, Part of Secs 5, 7, 8 & 17, T15N, R24E	251A	89.42
204-66-254A	NZ Trust, LLC	River Meadows, Unit 4, Secs 4 & 17, Part of Sec 2, 3, 5, 7 & 8, T15N, R24E	254A	45.51
204-66-257C	NZ Trust, LLC	River Meadows, Unit 4, Secs 4 & 17, Part of Sec 2, 3, 5, 7 & 8, T15N, R24E	257C	36.63
204-70-275	NZ Trust, LLC	River Meadows, Unit 5, Sec 19, Part of Secs 4, 5, 6, 7 & 8, T15N, R24E	275	117.00
204-70-278	NZ Trust, LLC	River Meadows, Unit 5, Sec 19, Part of Secs 4, 5, 6, 7 & 8, T15N, R24E	278	160.00
211-01-001	NZ Milky Ranch, LLC	Milky Ranch, E2, Sec 26, T17N, R24E		320.00
211-01-001A	NZ Milky Ranch, LLC	Milky Ranch		5,405.38
211-01-002	NZ Milky Ranch, LLC	Milky Ranch		40.00
missing APN	NZ Trust, LLC	River Meadows-South, N2 Section 31, T15N, R25E		320.00
212-01-001E	NZ Trust, LLC	T13N, R24E, Section 1		4.95
212-24-001	NZ Trust, LLC	T14N, R24E, Section 1		640.86
212-36-004	NZ Trust, LLC	T13N, R24E, Section 6		3.93
212-59-001	NZ Trust, LLC	Woodridge Ranch Unit 7, T13N, R25E, Ex. in Lot 224		3.54
212-59-215	NZ Trust, LLC	Woodridge Ranch, Unit 7, Sec 14, T13N, R25E	215	38.41
212-59-234	NZ Trust, LLC	Woodridge Ranch, Unit 7, Sec 14 & 15, T13N, R25E	234	40.09
212-61-001	NZ Trust, LLC	Woodridge Ranch, Unit-8, Exc. in Lot 241		5.00
212-68-504	NZ Trust, LLC	Woodridge Ranch, Unit-12	504	38.29
Total Apache				55,191.41

Robert M Worsley
Financial Disclosures

Schedule 15.1

B

County	Entity	Minerals/Land	Parcel #	Township/Range	Section	Lot	Acres
Navajo	NZ Legacy	L	103-03-010 7	T19N/R15E	14	-	0.74
Navajo	NZ Silver Creek	L	103-61-001D 8	T19N/R16E	31	-	233.85
Navajo	NZ Silver Creek	L	103-43-001A 9	T20N/R15E	1	-	160
Navajo	NZ Silver Creek	L	110-04-002R 8	T15N/R22E	6,7,14,15,17,18,19,29	-	3,283.8
Navajo	NZ Silver Creek	L	110-09-001L 9	T16N/R22E	31	-	630.82
Navajo	NZ Silver Creek	L	110-09-001P 5	T16N/R22E	19	-	631.36
Navajo	NZ Silver Creek	L	110-03-004A 4	T15N/R21E	32	-	640
Navajo	NZ Silver Creek	L	110-03-001B 4	T15N/R21E	11	-	640
Navajo	NZ Silver Creek	L	202-27-001B 4	T14N/R21E	1,13	-	280.4
Navajo	NZ Silver Creek	L	303-10-011A 0	T14N/R22E	6	-	591.07
Navajo	NZ Joseph City	L	107-19-006 4	T18N/R19E	18	-	246.46
Navajo	NZ Joseph City	L	107-01-022 7	T18N/R18E	14	-	491.06
Navajo	Stone Age Power Ranch	L	202-05-065 B	T13N/R21E	15	-	21.4
Navajo	Ranch Comm of America, LLC	L	202-05-001B 0	T13N/R21C	31	-	160
Navajo	Ranch Comm of America, LLC	L	202-05-001C 9	T13N/R21E	31	-	156.67
Navajo	Ranch Comm of America, LLC	L	202-51-001 5	T13N/R21E	31	1	37.22
Navajo	Ranch Comm of America, LLC	L	202-51-002 8	T13N/R21E	31	2	37.07
Navajo	Ranch Comm of America, LLC	L	202-51-003 1	T13N/R21E	31	3	37.07
Navajo	Ranch Comm of America, LLC	L	202-51-004 4	T13N/R21E	31	4	41.35
Navajo	Ranch Comm of America, LLC	L	202-51-005 7	T13N/R21E	31	5	49.49
Navajo	Ranch Comm of America, LLC	L	202-51-006 0	T13N/R21E	31	6	39.13
Navajo	Ranch Comm of America, LLC	L	202-51-007 3	T13N/R21E	31	7	38.91
Navajo	Ranch Comm of America, LLC	L	202-51-008 6	T13N/R21E	31	8	38.28
Navajo	Ranch Comm of America, LLC	L	202-51-009 9	T13N/R20E	25	9	38.59
Navajo	Ranch Comm of America, LLC	L	202-51-010 1	T13N/R20E	25	10	37.11
Navajo	Ranch Comm of America, LLC	L	202-51-011 4	T13N/R20E	25	11	36.15
Navajo	Ranch Comm of America, LLC	L	202-51-012 7	T13N/R20E	25	12	36.58
Navajo	Ranch Comm of America, LLC	L	202-51-013 0	T13N/R20E	25	13	37.53
Navajo	Ranch Comm of America, LLC	L	202-51-014 3	T13N/R20E	25	14	38.41
Navajo	Ranch Comm of America, LLC	L	202-51-015 6	T13N/R20E	25	15	36.95
Navajo	Ranch Comm of America, LLC	L	202-51-016 9	T13N/R20E	25	16	37.95
Navajo	Ranch Comm of America, LLC	L	202-51-017 2	T13N/R20E	25	17	37.11
Navajo	Ranch Comm of America, LLC	L	202-51-018 5	T13N/R20E	25	18	37.07
Navajo	Ranch Comm of America, LLC	L	202-51-019 8	T13N/R20E	25	19	36.89
Navajo	Ranch Comm of America, LLC	L	202-51-020 0	T13N/R20E	25	20	36.45
Navajo	Ranch Comm of America, LLC	L	202-51-021 3	T13N/R20E	25	21	38.96
Navajo	Ranch Comm of America, LLC	L	202-51-022 6	T13N/R20E	25	22	45.27
Navajo	Ranch Comm of America, LLC	L	202-51-023 9	T13N/R20E	25	23	36.63
Navajo	Ranch Comm of America, LLC	L	202-51-024 2	T13N/R20E	25	24	37.81
Navajo	Ranch Comm of America, LLC	L	202-51-025 5	T13N/R20E	25	25	36.69
Navajo	NZ Legacy	L	207-31-002A 4	T11N/R16E	20,21	-	25
Navajo	NZ Legacy	L	207-31-002B 3	T11N/R16E	20,21	-	10
Navajo	NZ Trust, LLC	L	303-93-015B	T13N/R21E	23	723	38.34
Navajo	NZ Trust, LLC	L	303-93-014	T13N/R22E	23	722	40.15

NAVJO	NZ TURK, LLC	L	301-93-064 6	TTM/NZ	27	721	40,041	
NAVJO	NZ TURK, LLC	L	301-93-087 3	TTM/NZ	33	111	40,8	
NAVJO	NZ TURK, LLC	L	301-93-094 3	TTM/NZ	33	118	40,77	
NAVJO	NZ TURK, LLC	L	TTM/NZ		30	3	40	
Total Acres:								9405,37

County	Entity	Minerals/Land	Parcel #	Township/Range	Section	Lat	Acres
Navajo	NZ Lefsky	L	103-07-0107	T19N/R13E	34	-	0.74
Navajo	NZ Silver Creek	L	103-61-0010 B	T19N/R16E	31	-	233.85
Navajo	NZ Silver Creek	L	103-43-001A 9	T20N/R15E	1	-	140
Navajo	NZ Silver Creek	L	110-04-001C 8	T15M/R22E	5,7,14,15,17,18,19,23	-	3,283.8
Navajo	NZ Silver Creek	L	110-09-001I 9	T16N/R22E	31	-	610.82
Navajo	NZ Silver Creek	L	110-09-001P 5	T16N/R22E	19	-	611.36
Navajo	NZ Silver Creek	L	110-03-004A 4	T15M/R21E	12	-	640
Navajo	NZ Silver Creek	L	110-03-001B 4	T15M/R21E	11	-	640
Navajo	NZ Silver Creek	L	202-27-001B 4	T14N/R21E	1,13	-	280.4
Navajo	NZ Silver Creek	L	303-10-011A 0	T14N/R22E	6	-	591.07
Navajo	NZ Joseph City	L	107-19-006 4	T18N/R19E	18	-	246.46
Navajo	NZ Joseph City	L	107-01-022 7	T18N/R19E	14	-	691.06
Navajo	Slate Air Power Ranch	L	202-05-065 8	T13N/R21E	15	-	21.4
Navajo	Ranch Comm of America, LLC	L	202-05-001B 0	T13M/R21E	31	-	160
Navajo	Ranch Comm of America, LLC	L	202-05-001C 9	T13M/R21E	31	-	156.67
Navajo	Ranch Comm of America, LLC	L	202-51-001 5	T13M/R21E	31	1	37.22
Navajo	Ranch Comm of America, LLC	L	202-51-002 8	T13M/R21E	31	2	37.02
Navajo	Ranch Comm of America, LLC	L	202-51-003 1	T13M/R21E	31	3	37.07
Navajo	Ranch Comm of America, LLC	L	202-51-004 4	T13M/R21E	31	4	41.35
Navajo	Ranch Comm of America, LLC	L	202-51-005 7	T13M/R21E	31	>	49.49
Navajo	Ranch Comm of America, LLC	L	202-51-006 0	T13M/R21E	31	6	39.13
Navajo	Ranch Comm of America, LLC	L	202-51-007 3	T13M/R21E	31	7	38.91
Navajo	Ranch Comm of America, LLC	L	202-51-008 6	T13M/R21E	31	8	38.28
Navajo	Ranch Comm of America, LLC	L	202-51-009 9	T13M/R20E	25	9	38.59
Navajo	Ranch Comm of America, LLC	L	202-51-010 1	T13M/R20E	25	10	37.13
Navajo	Ranch Comm of America, LLC	L	202-51-011 4	T13M/R20E	25	11	36.15
Navajo	Ranch Comm of America, LLC	L	202-51-012 7	T13M/R20E	25	12	36.58
Navajo	Ranch Comm of America, LLC	L	202-51-013 0	T13M/R20E	25	13	37.53
Navajo	Ranch Comm of America, LLC	L	202-51-014 3	T13M/R20E	25	14	38.41
Navajo	Ranch Comm of America, LLC	L	202-51-015 6	T13M/R20E	25	15	36.95
Navajo	Ranch Comm of America, LLC	L	202-51-016 9	T13M/R20E	25	16	37.95
Navajo	Ranch Comm of America, LLC	L	202-51-017 2	T13M/R20E	25	17	37.11
Navajo	Ranch Comm of America, LLC	L	202-51-018 5	T13M/R20E	25	18	37.07
Navajo	Ranch Comm of America, LLC	L	202-51-019 8	T13M/R20E	25	19	36.89
Navajo	Ranch Comm of America, LLC	L	202-51-020 0	T13M/R20E	25	20	38.45
Navajo	Ranch Comm of America, LLC	L	202-51-021 3	T13M/R20E	25	21	36.96
Navajo	Ranch Comm of America, LLC	L	202-51-022 6	T13M/R20E	25	22	45.27
Navajo	Ranch Comm of America, LLC	L	202-51-023 9	T13M/R20E	25	23	36.63
Navajo	Ranch Comm of America, LLC	L	202-51-024 2	T13M/R20E	25	24	37.81
Navajo	Ranch Comm of America, LLC	L	202-51-025 5	T13M/R20E	25	25	36.69

Newajo Acres: 9405.37
 Apache Acres: 964.33
 10,369.70

County	Entity	Minerals/Land	Parcel #	Township/Range	Section	Lot	Acres
Newajo	NZ Trust, LLC		207-31-002A 4	113N/16E	20 21		25
Newajo	NZ Trust, LLC		207-31-002B 3	113N/16E	20 21		10
Newajo	NZ Trust, LLC		103-93-0150	113N/22E	23	23	38.34
Newajo	NZ Trust, LLC		103-93-014	113N/22E	23	23	40.25
Newajo	NZ Trust, LLC		103-93-046 6	113N/22E	27	27	40.04
Newajo	NZ Trust, LLC		103-93-047 3	113N/22E	27	27	40.04
Newajo	NZ Trust, LLC		103-93-044 3	113N/22E	33	33	40.77
Newajo	NZ Trust, LLC		113N/23E		30	30	40
Newajo	NZ Trust, LLC						9405.37
Apache	NZ Trust, LLC		204-56-011	113N/24E	21	21	37
Apache	NZ Trust, LLC		204-56-045	113N/24E	34	34	35.07
Apache	NZ Trust, LLC		204-57-177	113N/24E	31	31	37
Apache	NZ Trust, LLC		204-57-171	113N/24E	11	11	39.25
Apache	NZ Trust, LLC		204-57-172	113N/24E	11	11	37.55
Apache	NZ Trust, LLC		204-65-186	113N/24E	13	13	36.74
Apache	NZ Trust, LLC		204-65-191	113N/24E	13	13	36.1
Apache	NZ Trust, LLC		204-65-228	113N/24E	13	13	36.63
Apache	NZ Trust, LLC		204-65-232	113N/24E	13	13	61.2
Apache	NZ Trust, LLC		204-66-250D	113N/24E	3	3	42.09
Apache	NZ Trust, LLC		204-70-273	113N/24E	6	6	42.6
Apache	NZ Trust, LLC		204-70-280	113N/24E	4 5B	280	183.59
Apache	NZ Trust, LLC		204-71-011	114N/25E	5	5	37.02
Apache	NZ Trust, LLC		15N/25E-114N/25E		11 5B	27	40.15
Total Acres:							964.33

Robert M Worsley
Financial Disclosures

Schedule 15.1

C

Apache County

Township	Range	Section	Owner	Acres	Comment	Legal	Acres
12 North	24 East	1	HNZ Holding, LLC	598.58	All Minerals		
12 North	24 East	3	HNZ Holding, LLC	572.32	All Minerals		
12 North	24 East	4	HNZ Holding, LLC	559.42	All Minerals		
12 North	24 East	5	HNZ Holding, LLC	545.80	All Minerals		
12 North	24 East	7	HNZ Holding, LLC	640.08	All Minerals		
12 North	24 East	8	HNZ Holding, LLC	320.00	All Minerals		
12 North	24 East	9	HNZ Holding, LLC	640.00	All Minerals		
12 North	24 East	10	HNZ Holding, LLC	640.00	All Minerals		
12 North	24 East	11	HNZ Holding, LLC	640.00	All Minerals		
12 North	24 East	12	HNZ Holding, LLC	640.00	All Minerals		
12 North	24 East	13	HNZ Holding, LLC	640.00	All Minerals		
12 North	24 East	15	HNZ Holding, LLC	640.00	All Minerals		
12 North	24 East	17	HNZ Holding, LLC	640.00	All Minerals		
12 North	24 East	19	HNZ Holding, LLC	634.38	All Minerals		
12 North	24 East	20	HNZ Holding, LLC	320.00	All Minerals		
12 North	24 East	21	HNZ Holding, LLC	640.00	All Minerals		
12 North	24 East	29	HNZ Holding, LLC	640.00	All Minerals		
12 North	24 East	31	HNZ Holding, LLC	630.82	All Minerals		
12 North	24 East	33	HNZ Holding, LLC	640.00	All Minerals		
							11,219.18
13 North	24 East	1	HNZ Holding, LLC	603.92	All Minerals		
13 North	24 East	3	HNZ Holding, LLC	638.88	All Minerals		
13 North	24 East	4	HNZ Holding, LLC	637.94	All Minerals		
13 North	24 East	5	HNZ Holding, LLC	554.80	All Minerals		
13 North	24 East	6	HNZ Holding, LLC	693.85	All Minerals		
13 North	24 East	7	HNZ Holding, LLC	679.40	All Minerals		
13 North	24 East	9	HNZ Holding, LLC	599.78	All Minerals		
13 North	24 East	11	HNZ Holding, LLC	640.00	All Minerals		
13 North	24 East	13	HNZ Holding, LLC	527.60	All Minerals		
13 North	24 East	15	HNZ Holding, LLC	640.00	All Minerals		
13 North	24 East	17	HNZ Holding, LLC	640.00	All Minerals		
13 North	24 East	19	HNZ Holding, LLC	669.85	All Minerals		
13 North	24 East	21	HNZ Holding, LLC	640.00	All Minerals		
13 North	24 East	23	HNZ Holding, LLC	640.00	All Minerals		
13 North	24 East	24	HNZ Holding, LLC	640.00	All Minerals		
13 North	24 East	25	HNZ Holding, LLC	640.00	All Minerals		
13 North	24 East	27	HNZ Holding, LLC	640.00	All Minerals		
13 North	24 East	29	HNZ Holding, LLC	640.00	All Minerals		
13 North	24 East	31	HNZ Holding, LLC	682.76	All Minerals		
13 North	24 East	33	HNZ Holding, LLC	599.93	All Minerals		
13 North	24 East	34	HNZ Holding, LLC	640.00	All Minerals		
13 North	24 East	35	HNZ Holding, LLC	640.00	All Minerals		
							13,908.82

14 North	24 East	1	HNZ Holding, LLC	640.86	All Minerals
14 North	24 East	3	HNZ Holding, LLC	2.01	All Minerals
14 North	24 East	4	HNZ Holding, LLC	239.63	All Minerals
14 North	24 East	5	HNZ Holding, LLC	490.29	All Minerals
14 North	24 East	7	HNZ Holding, LLC	705.28	All Minerals
14 North	24 East	8	HNZ Holding, LLC	640.00	All Minerals
14 North	24 East	9	HNZ Holding, LLC	640.00	All Minerals
14 North	24 East	10	HNZ Holding, LLC	442.30	All Minerals
14 North	24 East	11	HNZ Holding, LLC	599.07	All Minerals
14 North	24 East	13	HNZ Holding, LLC	640.00	All Minerals
14 North	24 East	15	HNZ Holding, LLC	640.00	All Minerals
14 North	24 East	17	HNZ Holding, LLC	640.00	All Minerals
14 North	24 East	18	HNZ Holding, LLC	707.04	All Minerals
14 North	24 East	19	HNZ Holding, LLC	668.91	All Minerals
14 North	24 East	20	HNZ Holding, LLC	640.00	All Minerals
14 North	24 East	21	HNZ Holding, LLC	640.00	All Minerals
14 North	24 East	22	HNZ Holding, LLC	640.00	All Minerals
14 North	24 East	23	HNZ Holding, LLC	640.00	All Minerals
14 North	24 East	24	HNZ Holding, LLC	640.00	All Minerals
14 North	24 East	25	HNZ Holding, LLC	640.00	All Minerals
14 North	24 East	26	HNZ Holding, LLC	640.00	All Minerals
14 North	24 East	27	HNZ Holding, LLC	640.00	All Minerals
14 North	24 East	28	HNZ Holding, LLC	640.00	All Minerals
14 North	24 East	29	HNZ Holding, LLC	602.64	All Minerals
14 North	24 East	30	HNZ Holding, LLC	708.14	All Minerals
14 North	24 East	31	HNZ Holding, LLC	706.56	All Minerals
14 North	24 East	33	HNZ Holding, LLC	640.00	All Minerals
14 North	24 East	35	HNZ Holding, LLC	640.00	All Minerals

Acres

16,752.63

Acres									
15 North	24 East	1	HNZ Holding, LLC	642.34	All Minerals				
15 North	24 East	2	HNZ Holding, LLC	643.26	All Minerals				
15 North	24 East	3	HNZ Holding, LLC	641.30	All Minerals				
15 North	24 East	4	HNZ Holding, LLC	638.10	All Minerals				
15 North	24 East	5	HNZ Holding, LLC	636.84	All Minerals				
15 North	24 East	6	HNZ Holding, LLC	677.90	All Minerals				
15 North	24 East	7	HNZ Holding, LLC	682.88	All Minerals				
15 North	24 East	8	HNZ Holding, LLC	640.00	All Minerals				
15 North	24 East	9	HNZ Holding, LLC	640.00	All Minerals				
15 North	24 East	10	HNZ Holding, LLC	640.00	All Minerals				
15 North	24 East	11	HNZ Holding, LLC	640.00	All Minerals				
15 North	24 East	12	HNZ Holding, LLC	640.00	All Minerals				
15 North	24 East	13	HNZ Holding, LLC	640.00	All Minerals				
15 North	24 East	14	HNZ Holding, LLC	640.00	All Minerals				
15 North	24 East	15	HNZ Holding, LLC	640.00	All Minerals				
15 North	24 East	16	HNZ Holding, LLC	640.00	All Minerals				
15 North	24 East	17	HNZ Holding, LLC	640.00	All Minerals				
15 North	24 East	18	HNZ Holding, LLC	640.00	All Minerals				
15 North	24 East	19	HNZ Holding, LLC	688.30	All Minerals				
15 North	24 East	20	HNZ Holding, LLC	640.00	All Minerals				
15 North	24 East	21	HNZ Holding, LLC	640.00	All Minerals				
15 North	24 East	22	HNZ Holding, LLC	640.00	All Minerals				
15 North	24 East	23	HNZ Holding, LLC	640.00	All Minerals				
15 North	24 East	24	HNZ Holding, LLC	640.00	All Minerals				
15 North	24 East	25	HNZ Holding, LLC	603.00	All Minerals				
15 North	24 East	26	HNZ Holding, LLC	603.90	All Minerals				
15 North	24 East	27	HNZ Holding, LLC	640.00	All Minerals				
15 North	24 East	28	HNZ Holding, LLC	640.00	All Minerals				
15 North	24 East	29	HNZ Holding, LLC	640.00	All Minerals				
15 North	24 East	30	HNZ Holding, LLC	49.00	All Minerals				
15 North	24 East	31	HNZ Holding, LLC	564.50	All Minerals				
15 North	24 East	32	HNZ Holding, LLC	519.92	All Minerals				
15 North	24 East	33	HNZ Holding, LLC	640.00	All Minerals				
15 North	24 East	34	HNZ Holding, LLC	640.00	All Minerals				
15 North	24 East	35	HNZ Holding, LLC	640.00	All Minerals				
16 North	24 East	1	HNZ Holding, LLC	588.48	All Minerals				
16 North	24 East	3	HNZ Holding, LLC	297.03	All Minerals				
16 North	24 East	10	HNZ Holding, LLC	320.00	All Minerals				
16 North	24 East	11	HNZ Holding, LLC	640.00	All Minerals				
16 North	24 East	12	HNZ Holding, LLC	640.00	All Minerals				
16 North	24 East	13	HNZ Holding, LLC	640.00	All Minerals				
16 North	24 East	15	HNZ Holding, LLC	640.00	All Minerals				
16 North	24 East	17	HNZ Holding, LLC	511.00	All Minerals				
16 North	24 East	19	HNZ Holding, LLC	11.30	All Minerals				
16 North	24 East	21	HNZ Holding, LLC	638.00	All Minerals				
16 North	24 East	23	HNZ Holding, LLC	640.00	All Minerals				
16 North	24 East	25	HNZ Holding, LLC	640.00	All Minerals				
16 North	24 East	26	HNZ Holding, LLC	640.00	All Minerals				
16 North	24 East	27	HNZ Holding, LLC	640.00	All Minerals				
16 North	24 East	28	HNZ Holding, LLC	640.00	All Minerals				
16 North	24 East	33	HNZ Holding, LLC	5.80	All Minerals				
16 North	24 East	35	HNZ Holding, LLC	640.00	All Minerals				

17,933.02

8,211.61

17 North	24 East	1	HNZ Holding, LLC	645.38	All Minerals	E2	Acres
17 North	24 East	11	HNZ Holding, LLC	320.00	All Minerals		
17 North	24 East	12	HNZ Holding, LLC	640.00	All Minerals		
17 North	24 East	13	HNZ Holding, LLC	640.00	All Minerals		
17 North	24 East	14	HNZ Holding, LLC	320.00	All Minerals		
17 North	24 East	23	HNZ Holding, LLC	320.00	All Minerals		
17 North	24 East	24	HNZ Holding, LLC	600.00	All Minerals		
17 North	24 East	25	HNZ Holding, LLC	640.00	All Minerals		
17 North	24 East	26	HNZ Holding, LLC	320.00	All Minerals		
17 North	24 East	34	HNZ Holding, LLC	640.00	All Minerals		
17 North	24 East	35	HNZ Holding, LLC	640.00	All Minerals		5,725.38
12 North	25 East	5	HNZ Holding, LLC	613.38	All Minerals		
12 North	25 East	7	HNZ Holding, LLC	415.34	All Minerals		
12 North	25 East	9	HNZ Holding, LLC	640.00	All Minerals		
12 North	25 East	17	HNZ Holding, LLC	640.00	All Minerals		2,308.70
13 North	25 East	1	HNZ Holding, LLC	642.08	All Minerals		
13 North	25 East	3	HNZ Holding, LLC	644.80	All Minerals		
13 North	25 East	5	HNZ Holding, LLC	641.50	All Minerals		
13 North	25 East	7	HNZ Holding, LLC	696.30	All Minerals		
13 North	25 East	9	HNZ Holding, LLC	640.00	All Minerals		
13 North	25 East	11	HNZ Holding, LLC	640.00	All Minerals		
13 North	25 East	12	HNZ Holding, LLC	603.99	All Minerals		
13 North	25 East	13	HNZ Holding, LLC	640.00	All Minerals		
13 North	25 East	14	HNZ Holding, LLC	620.00	All Minerals		
13 North	25 East	15	HNZ Holding, LLC	620.00	All Minerals		
13 North	25 East	17	HNZ Holding, LLC	640.00	All Minerals		
13 North	25 East	18	HNZ Holding, LLC	320.00	All Minerals	E2	
13 North	25 East	19	HNZ Holding, LLC	675.02	All Minerals		
13 North	25 East	21	HNZ Holding, LLC	640.00	All Minerals		
13 North	25 East	23	HNZ Holding, LLC	640.00	All Minerals		
13 North	25 East	25	HNZ Holding, LLC	640.00	All Minerals		
13 North	25 East	26	HNZ Holding, LLC	640.00	All Minerals		
13 North	25 East	27	HNZ Holding, LLC	640.00	All Minerals		
13 North	25 East	28	HNZ Holding, LLC	640.00	All Minerals		
13 North	25 East	31	HNZ Holding, LLC	609.49	All Minerals		
13 North	25 East	33	HNZ Holding, LLC	640.00	All Minerals		
13 North	25 East	35	HNZ Holding, LLC	640.00	All Minerals		13,753.18

14 North	25 East	1	HNZ Holding, LLC	640.96	All Minerals	
14 North	25 East	3	HNZ Holding, LLC	642.20	All Minerals	
14 North	25 East	5	HNZ Holding, LLC	641.64	All Minerals	
14 North	25 East	8	HNZ Holding, LLC	120.81	All Minerals	n04nw4, n2nw4
14 North	25 East	7	HNZ Holding, LLC	708.86	All Minerals	
14 North	25 East	8	HNZ Holding, LLC	640.00	All Minerals	
14 North	25 East	11	HNZ Holding, LLC	640.00	All Minerals	
14 North	25 East	13	HNZ Holding, LLC	640.00	All Minerals	
14 North	25 East	14	HNZ Holding, LLC	640.00	All Minerals	
14 North	25 East	15	HNZ Holding, LLC	603.60	All Minerals	
14 North	25 East	17	HNZ Holding, LLC	640.00	All Minerals	
14 North	25 East	18	HNZ Holding, LLC	709.60	All Minerals	
14 North	25 East	19	HNZ Holding, LLC	712.00	All Minerals	
14 North	25 East	21	HNZ Holding, LLC	640.00	All Minerals	
14 North	25 East	22	HNZ Holding, LLC	640.00	All Minerals	
14 North	25 East	23	HNZ Holding, LLC	640.00	All Minerals	
14 North	25 East	25	HNZ Holding, LLC	603.50	All Minerals	
14 North	25 East	25	HNZ Holding, LLC	640.00	All Minerals	
14 North	25 East	26	HNZ Holding, LLC	640.00	All Minerals	
14 North	25 East	27	HNZ Holding, LLC	480.00	All Minerals	
14 North	25 East	28	HNZ Holding, LLC	640.00	All Minerals	
14 North	25 East	29	HNZ Holding, LLC	640.00	All Minerals	
14 North	25 East	30	HNZ Holding, LLC	712.42	All Minerals	
14 North	25 East	31	HNZ Holding, LLC	712.80	All Minerals	
14 North	25 East	33	HNZ Holding, LLC	640.00	All Minerals	
14 North	25 East	34	HNZ Holding, LLC	563.22	All Minerals	

Acres

n04nw4, n2nw4

15,529.61

							Acres
15 North	25 East	1	HNZ Holding, LLC	639.68	All Minerals		
15 North	25 East	3	HNZ Holding, LLC	641.74	All Minerals		
15 North	25 East	4	HNZ Holding, LLC	640.56	All Minerals		
15 North	25 East	5	HNZ Holding, LLC	639.50	All Minerals		
15 North	25 East	6	HNZ Holding, LLC	681.95	All Minerals		
15 North	25 East	7	HNZ Holding, LLC	684.60	All Minerals		
15 North	25 East	8	HNZ Holding, LLC	640.00	All Minerals		
15 North	25 East	9	HNZ Holding, LLC	640.00	All Minerals		
15 North	25 East	10	HNZ Holding, LLC	160.00	All Minerals		
15 North	25 East	11	HNZ Holding, LLC	640.00	All Minerals		
15 North	25 East	12	HNZ Holding, LLC	640.00	All Minerals		
15 North	25 East	13	HNZ Holding, LLC	640.00	All Minerals		
15 North	25 East	14	HNZ Holding, LLC	640.00	All Minerals		
15 North	25 East	15	HNZ Holding, LLC	640.00	All Minerals		
15 North	25 East	17	HNZ Holding, LLC	640.00	All Minerals		
15 North	25 East	18	HNZ Holding, LLC	588.98	All Minerals		
15 North	25 East	19	HNZ Holding, LLC	693.74	All Minerals		
15 North	25 East	20	HNZ Holding, LLC	640.00	All Minerals		
15 North	25 East	21	HNZ Holding, LLC	640.00	All Minerals		
15 North	25 East	22	HNZ Holding, LLC	640.00	All Minerals		
15 North	25 East	23	HNZ Holding, LLC	640.00	All Minerals		
15 North	25 East	24	HNZ Holding, LLC	640.00	All Minerals		
15 North	25 East	25	HNZ Holding, LLC	640.00	All Minerals		
15 North	25 East	27	HNZ Holding, LLC	640.00	All Minerals		
15 North	25 East	29	HNZ Holding, LLC	640.00	All Minerals		
15 North	25 East	30	HNZ Holding, LLC	657.66	All Minerals		
15 North	25 East	31	HNZ Holding, LLC	701.60	All Minerals		
15 North	25 East	32	HNZ Holding, LLC	280.00	All Minerals		
15 North	25 East	33	HNZ Holding, LLC	640.00	All Minerals		
15 North	25 East	34	HNZ Holding, LLC	320.00	All Minerals		
15 North	25 East	35	HNZ Holding, LLC	640.00	All Minerals		

see 4

NZ

18,949.97

Robert M Worsley
Financial Disclosures

Schedule 15.1

D

Location	Quantity	Entity	Value	Description	Total Value
15 North	18 East	6 HNZ Holding, LLC	635.82	Oil, gas, geo therm, geotiffed wood only	3,105.82
13 North	18 East	10 HNZ Holding, LLC	640.00	All Minerals	
13 North	19 East	23 HNZ Holding, LLC	640.00	All Minerals	
13 North	19 East	25 HNZ Holding, LLC	640.00	All Minerals	
13 North	19 East	35 HNZ Holding, LLC	640.00	All Minerals	
16 North	19 East	8 HNZ Holding, LLC	640.00	All Minerals	5,745.04
16 North	19 East	10 HNZ Holding, LLC	640.00	All Minerals	
16 North	19 East	12 HNZ Holding, LLC	640.00	All Minerals	
16 North	19 East	14 HNZ Holding, LLC	640.00	All Minerals	
16 North	19 East	18 HNZ Holding, LLC	635.48	All Minerals	
16 North	19 East	20 HNZ Holding, LLC	640.00	All Minerals	
16 North	19 East	22 HNZ Holding, LLC	640.00	All Minerals	
16 North	19 East	28 HNZ Holding, LLC	640.00	All Minerals	
16 North	19 East	30 HNZ Holding, LLC	640.00	All Minerals	
16 North	19 East	30 HNZ Holding, LLC	628.56	All Minerals	
17 North	19 East	4 HNZ Holding, LLC	9.08	All Minerals	672.81
17 North	19 East	6 HNZ Holding, LLC	663.83	All Minerals	
12 North	20 East	4 HNZ Holding, LLC	382.84	All Minerals	382.84
13 North	20 East	10 HNZ Holding, LLC	640.00	All Minerals	
13 North	20 East	20 HNZ Holding, LLC	640.00	All Minerals	
13 North	20 East	22 HNZ Holding, LLC	370.00	All Minerals	
13 North	20 East	24 HNZ Holding, LLC	580.35	All Minerals	
13 North	20 East	25 HNZ Holding, LLC	640.00	All Minerals	
13 North	20 East	28 HNZ Holding, LLC	640.00	All Minerals	
13 North	20 East	28 HNZ Holding, LLC	640.00	All Minerals	
13 North	20 East	30 HNZ Holding, LLC	639.64	All Minerals	
13 North	20 East	34 HNZ Holding, LLC	640.00	All Minerals	
14 North	20 East	4 HNZ Holding, LLC	480.00	All Minerals	7,841.04
14 North	20 East	5 HNZ Holding, LLC	640.00	All Minerals	
14 North	20 East	7 HNZ Holding, LLC	640.00	All Minerals	
14 North	20 East	8 HNZ Holding, LLC	640.00	All Minerals	
14 North	20 East	8 HNZ Holding, LLC	640.00	All Minerals	
14 North	20 East	10 HNZ Holding, LLC	640.00	All Minerals	
14 North	20 East	20 HNZ Holding, LLC	640.00	All Minerals	
14 North	20 East	22 HNZ Holding, LLC	640.00	All Minerals	
14 North	20 East	28 HNZ Holding, LLC	640.00	All Minerals	
14 North	20 East	30 HNZ Holding, LLC	321.04	All Minerals	
14 North	20 East	31 HNZ Holding, LLC	640.00	All Minerals	
14 North	20 East	34 HNZ Holding, LLC	640.00	All Minerals	

15 North	20 East	4 HNZ Holding, LLC	630,72	All Minerals	
15 North	20 East	8 HNZ Holding, LLC	837,00	All Minerals	
15 North	20 East	8 HNZ Holding, LLC	840,00	All Minerals	
15 North	20 East	9 HNZ Holding, LLC	840,00	All Minerals	
15 North	20 East	17 HNZ Holding, LLC	840,00	All Minerals	
16 North	20 East	18 HNZ Holding, LLC	843,04	All Minerals	
15 North	20 East	10 HNZ Holding, LLC	840,00	All Minerals	
15 North	20 East	21 HNZ Holding, LLC	840,00	All Minerals	
15 North	20 East	20 HNZ Holding, LLC	840,00	All Minerals	
15 North	20 East	31 HNZ Holding, LLC	840,00	All Minerals	
15 North	20 East	33 HNZ Holding, LLC	840,00	All Minerals	
					7,040,72
18 North	20 East	6 HNZ Holding, LLC	878,24	All Minerals	
18 North	20 East	10 HNZ Holding, LLC	840,00	All Minerals	
18 North	20 East	20 HNZ Holding, LLC	840,00	All Minerals	
16 North	20 East	30 HNZ Holding, LLC	834,58	All Minerals	
					2,592,82
17 North	20 East	10 HNZ Holding, LLC	838,00	All Minerals	
17 North	20 East	20 HNZ Holding, LLC	840,00	All Minerals	
17 North	20 East	30 HNZ Holding, LLC	829,08	All Minerals	
					1,907,08
12 North	21 East	4 HNZ Holding, LLC	320,00	All Minerals	
12 North	21 East	12 HNZ Holding, LLC	80,00	All Minerals	
					400,00
10 North	21 East	28 HNZ Holding, LLC	840,00	All Minerals	
					840,00
17 North	21 East	1 HNZ Holding, LLC	839,45	Oil, gas, geo therm, petrified wood only	
17 North	21 East	3 HNZ Holding, LLC	400,00	Oil, gas, geo therm, petrified wood only	
17 North	21 East	9 HNZ Holding, LLC	130,00	Oil, gas, geo therm, petrified wood only	
17 North	21 East	11 HNZ Holding, LLC	640,00	Oil, gas, geo therm, petrified wood only	
17 North	21 East	12 HNZ Holding, LLC	640,00	Oil, gas, geo therm, petrified wood only	
17 North	21 East	13 HNZ Holding, LLC	640,00	Oil, gas, geo therm, petrified wood only	
17 North	21 East	14 HNZ Holding, LLC	480,00	Oil, gas, geo therm, petrified wood only	
17 North	21 East	15 HNZ Holding, LLC	25,10	Oil, gas, geo therm, petrified wood only	
17 North	21 East	23 HNZ Holding, LLC	100,02	Oil, gas, geo therm, petrified wood only	
17 North	21 East	24 HNZ Holding, LLC	640,00	Oil, gas, geo therm, petrified wood only	
17 North	21 East	25 HNZ Holding, LLC	437,14	Oil, gas, geo therm, petrified wood only	
					4,857,77
10 North	21 East	35 HNZ Holding, LLC	285,00	Oil, gas, geo therm, petrified wood only	
					285,00

14 North	22 East	1 HNZ Holding, LLC	677.92	All Minerals
14 North	22 East	3 HNZ Holding, LLC	667.58	All Minerals
14 North	22 East	4 HNZ Holding, LLC	661.26	All Minerals
14 North	22 East	5 HNZ Holding, LLC	895.18	All Minerals
14 North	22 East	7 HNZ Holding, LLC	895.68	All Minerals
14 North	22 East	8 HNZ Holding, LLC	640.00	All Minerals
14 North	22 East	11 HNZ Holding, LLC	640.00	All Minerals
14 North	22 East	17 HNZ Holding, LLC	640.00	All Minerals
14 North	22 East	13 HNZ Holding, LLC	640.00	All Minerals
14 North	22 East	16 HNZ Holding, LLC	640.00	All Minerals
14 North	22 East	15 HNZ Holding, LLC	640.00	All Minerals
14 North	22 East	17 HNZ Holding, LLC	640.00	All Minerals
14 North	22 East	18 HNZ Holding, LLC	500.45	All Minerals
14 North	22 East	19 HNZ Holding, LLC	705.47	All Minerals
14 North	22 East	20 HNZ Holding, LLC	640.00	All Minerals
14 North	22 East	21 HNZ Holding, LLC	640.00	All Minerals
14 North	22 East	22 HNZ Holding, LLC	640.00	All Minerals
14 North	22 East	23 HNZ Holding, LLC	555.00	All Minerals
14 North	22 East	24 HNZ Holding, LLC	640.00	All Minerals
14 North	22 East	25 HNZ Holding, LLC	640.00	All Minerals
14 North	22 East	26 HNZ Holding, LLC	640.00	All Minerals
14 North	22 East	27 HNZ Holding, LLC	640.00	All Minerals
14 North	22 East	28 HNZ Holding, LLC	640.00	All Minerals
14 North	22 East	29 HNZ Holding, LLC	640.00	All Minerals
14 North	22 East	30 HNZ Holding, LLC	640.00	All Minerals
14 North	22 East	31 HNZ Holding, LLC	713.82	All Minerals
14 North	22 East	33 HNZ Holding, LLC	640.00	All Minerals
14 North	22 East	34 HNZ Holding, LLC	640.00	All Minerals
14 North	22 East	35 HNZ Holding, LLC	640.00	All Minerals
15 North	22 East	1 HNZ Holding, LLC	643.87	All Minerals
15 North	22 East	3 HNZ Holding, LLC	640.48	All Minerals
15 North	22 East	10 HNZ Holding, LLC	640.00	All Minerals
15 North	22 East	11 HNZ Holding, LLC	640.00	All Minerals
15 North	22 East	13 HNZ Holding, LLC	640.00	All Minerals
15 North	22 East	14 HNZ Holding, LLC	640.00	All Minerals
15 North	22 East	15 HNZ Holding, LLC	640.00	All Minerals
15 North	22 East	22 HNZ Holding, LLC	640.00	All Minerals
15 North	22 East	23 HNZ Holding, LLC	640.00	All Minerals
15 North	22 East	24 HNZ Holding, LLC	640.00	All Minerals
15 North	22 East	25 HNZ Holding, LLC	640.00	All Minerals
15 North	22 East	26 HNZ Holding, LLC	640.00	All Minerals
15 North	22 East	27 HNZ Holding, LLC	640.00	All Minerals
15 North	22 East	28 HNZ Holding, LLC	640.00	All Minerals
15 North	22 East	31 HNZ Holding, LLC	640.00	All Minerals
15 North	22 East	34 HNZ Holding, LLC	640.00	All Minerals
15 North	22 East	35 HNZ Holding, LLC	640.00	All Minerals

19,251.67

10,864.40

18 North	22 East	13 HNZ Holding, LLC	620.00 Oil, gas, geo therm, petrified wood only
18 North	22 East	14 HNZ Holding, LLC	241.03 Oil, gas, geo therm, petrified wood only
18 North	22 East	16 HNZ Holding, LLC	66.47 Oil, gas, geo therm, petrified wood only
18 North	22 East	21 HNZ Holding, LLC	320.00 Oil, gas, geo therm, petrified wood only
18 North	22 East	22 HNZ Holding, LLC	479.85 Oil, gas, geo therm, petrified wood only
18 North	22 East	23 HNZ Holding, LLC	640.00 Oil, gas, geo therm, petrified wood only
18 North	22 East	24 HNZ Holding, LLC	640.00 Oil, gas, geo therm, petrified wood only
18 North	22 East	25 HNZ Holding, LLC	640.00 Oil, gas, geo therm, petrified wood only
18 North	22 East	26 HNZ Holding, LLC	640.00 Oil, gas, geo therm, petrified wood only
18 North	22 East	27 HNZ Holding, LLC	640.00 Oil, gas, geo therm, petrified wood only
18 North	22 East	28 HNZ Holding, LLC	640.00 Oil, gas, geo therm, petrified wood only
18 North	22 East	29 HNZ Holding, LLC	435.00 Oil, gas, geo therm, petrified wood only
18 North	22 East	31 HNZ Holding, LLC	597.32 Oil, gas, geo therm, petrified wood only
18 North	22 East	32 HNZ Holding, LLC	480.00 Oil, gas, geo therm, petrified wood only
18 North	22 East	33 HNZ Holding, LLC	640.00 Oil, gas, geo therm, petrified wood only
18 North	22 East	34 HNZ Holding, LLC	640.00 Oil, gas, geo therm, petrified wood only
18 North	22 East	35 HNZ Holding, LLC	640.00 Oil, gas, geo therm, petrified wood only

9,000.47

11 North	23 East	5 HNZ Holding, LLC	639.24	All Minerals	639.24
12 North	23 East	1 HNZ Holding, LLC	622.06	All Minerals	
12 North	23 East	3 HNZ Holding, LLC	418.38	All Minerals	
12 North	23 East	5 HNZ Holding, LLC	485.90	All Minerals	
12 North	23 East	7 HNZ Holding, LLC	654.88	All Minerals	
12 North	23 East	8 HNZ Holding, LLC	640.00	All Minerals	
12 North	23 East	9 HNZ Holding, LLC	640.00	All Minerals	
12 North	23 East	10 HNZ Holding, LLC	480.00	All Minerals	
12 North	23 East	11 HNZ Holding, LLC	640.00	All Minerals	
12 North	23 East	12 HNZ Holding, LLC	600.00	All Minerals	
12 North	23 East	13 HNZ Holding, LLC	640.00	All Minerals	
12 North	23 East	14 HNZ Holding, LLC	640.00	All Minerals	
12 North	23 East	15 HNZ Holding, LLC	640.00	All Minerals	
12 North	23 East	17 HNZ Holding, LLC	640.00	All Minerals	
12 North	23 East	18 HNZ Holding, LLC	618.08	All Minerals	
12 North	23 East	19 HNZ Holding, LLC	1110.22	All Minerals	
12 North	23 East	21 HNZ Holding, LLC	640.00	All Minerals	
12 North	23 East	22 HNZ Holding, LLC	640.00	All Minerals	
12 North	23 East	23 HNZ Holding, LLC	600.00	All Minerals	
12 North	23 East	25 HNZ Holding, LLC	640.00	All Minerals	
12 North	23 East	26 HNZ Holding, LLC	640.00	All Minerals	
12 North	23 East	27 HNZ Holding, LLC	640.00	All Minerals	
12 North	23 East	28 HNZ Holding, LLC	640.00	All Minerals	
12 North	23 East	31 HNZ Holding, LLC	1064.00	All Minerals	

12 North	23 East	33 HNZ Holding, LLC	640.00	All Minerals	
12 North	23 East	35 HNZ Holding, LLC	640.00	All Minerals	15,303.00
13 North	23 East	1 HNZ Holding, LLC	840.58	All Minerals	
13 North	23 East	3 HNZ Holding, LLC	842.40	All Minerals	
13 North	23 East	4 HNZ Holding, LLC	322.08	All Minerals	
13 North	23 East	5 HNZ Holding, LLC	841.92	All Minerals	
13 North	23 East	6 HNZ Holding, LLC	801.50	All Minerals	
13 North	23 East	7 HNZ Holding, LLC	880.78	All Minerals	
13 North	23 East	11 HNZ Holding, LLC	840.00	All Minerals	
13 North	23 East	12 HNZ Holding, LLC	800.00	All Minerals	
13 North	23 East	13 HNZ Holding, LLC	840.00	All Minerals	
13 North	23 East	14 HNZ Holding, LLC	840.00	All Minerals	
13 North	23 East	15 HNZ Holding, LLC	840.00	All Minerals	
13 North	23 East	17 HNZ Holding, LLC	840.00	All Minerals	
13 North	23 East	18 HNZ Holding, LLC	873.18	All Minerals	
13 North	23 East	19 HNZ Holding, LLC	885.82	All Minerals	
13 North	23 East	20 HNZ Holding, LLC	840.00	All Minerals	
13 North	23 East	21 HNZ Holding, LLC	840.00	All Minerals	
13 North	23 East	22 HNZ Holding, LLC	740.00	All Minerals	
13 North	23 East	23 HNZ Holding, LLC	840.00	All Minerals	
13 North	23 East	24 HNZ Holding, LLC	840.00	All Minerals	
13 North	23 East	25 HNZ Holding, LLC	840.00	All Minerals	
13 North	23 East	27 HNZ Holding, LLC	840.00	All Minerals	
13 North	23 East	28 HNZ Holding, LLC	840.00	All Minerals	
13 North	23 East	29 HNZ Holding, LLC	840.00	All Minerals	
13 North	23 East	30 HNZ Holding, LLC	856.38	All Minerals	
13 North	23 East	31 HNZ Holding, LLC	845.60	All Minerals	
13 North	23 East	33 HNZ Holding, LLC	840.00	All Minerals	
13 North	23 East	34 HNZ Holding, LLC	400.00	All Minerals	
13 North	23 East	35 HNZ Holding, LLC	840.00	All Minerals	17,740.46
14 North	23 East	1 HNZ Holding, LLC	845.87	All Minerals	
14 North	23 East	3 HNZ Holding, LLC	858.00	All Minerals	
14 North	23 East	4 HNZ Holding, LLC	884.22	All Minerals	
14 North	23 East	5 HNZ Holding, LLC	889.42	All Minerals	
14 North	23 East	6 HNZ Holding, LLC	757.39	All Minerals	
14 North	23 East	7 HNZ Holding, LLC	713.78	All Minerals	
14 North	23 East	8 HNZ Holding, LLC	840.00	All Minerals	
14 North	23 East	9 HNZ Holding, LLC	840.00	All Minerals	
14 North	23 East	10 HNZ Holding, LLC	800.00	All Minerals	
14 North	23 East	11 HNZ Holding, LLC	840.00	All Minerals	
14 North	23 East	12 HNZ Holding, LLC	480.00	All Minerals	
14 North	23 East	13 HNZ Holding, LLC	840.00	All Minerals	
14 North	23 East	15 HNZ Holding, LLC	840.00	All Minerals	
14 North	23 East	17 HNZ Holding, LLC	830.00	All Minerals	
14 North	23 East	18 HNZ Holding, LLC	710.74	All Minerals	
14 North	23 East	19 HNZ Holding, LLC	705.84	All Minerals	
14 North	23 East	20 HNZ Holding, LLC	840.00	All Minerals	
14 North	23 East	21 HNZ Holding, LLC	840.00	All Minerals	
14 North	23 East	22 HNZ Holding, LLC	480.00	All Minerals	
14 North	23 East	23 HNZ Holding, LLC	840.00	All Minerals	
14 North	23 East	24 HNZ Holding, LLC	840.00	All Minerals	
14 North	23 East	25 HNZ Holding, LLC	840.00	All Minerals	
14 North	23 East	26 HNZ Holding, LLC	840.00	All Minerals	
14 North	23 East	27 HNZ Holding, LLC	840.00	All Minerals	
14 North	23 East	28 HNZ Holding, LLC	840.00	All Minerals	

NAVYALGO COUNTY

10 North	23 East	7 HNZ Holding, LLC	125.00	01, gas, geo them, ported wood only
10 North	23 East	11 HNZ Holding, LLC	10.00	01, gas, geo them, ported wood only
10 North	23 East	13 HNZ Holding, LLC	10.00	01, gas, geo them, ported wood only
10 North	23 East	15 HNZ Holding, LLC	500.00	01, gas, geo them, ported wood only
10 North	23 East	17 HNZ Holding, LLC	500.00	01, gas, geo them, ported wood only
10 North	23 East	19 HNZ Holding, LLC	633.26	01, gas, geo them, ported wood only
10 North	23 East	20 HNZ Holding, LLC	64.00	01, gas, geo them, ported wood only
10 North	23 East	21 HNZ Holding, LLC	64.00	01, gas, geo them, ported wood only
10 North	23 East	22 HNZ Holding, LLC	64.00	01, gas, geo them, ported wood only
10 North	23 East	23 HNZ Holding, LLC	64.00	01, gas, geo them, ported wood only
10 North	23 East	24 HNZ Holding, LLC	64.00	01, gas, geo them, ported wood only
10 North	23 East	25 HNZ Holding, LLC	64.00	01, gas, geo them, ported wood only
10 North	23 East	26 HNZ Holding, LLC	64.00	01, gas, geo them, ported wood only
10 North	23 East	27 HNZ Holding, LLC	64.00	01, gas, geo them, ported wood only
10 North	23 East	28 HNZ Holding, LLC	64.00	01, gas, geo them, ported wood only
10 North	23 East	29 HNZ Holding, LLC	64.00	01, gas, geo them, ported wood only
10 North	23 East	30 HNZ Holding, LLC	633.06	01, gas, geo them, ported wood only
10 North	23 East	31 HNZ Holding, LLC	64.00	01, gas, geo them, ported wood only
10 North	23 East	32 HNZ Holding, LLC	64.00	01, gas, geo them, ported wood only
10 North	23 East	33 HNZ Holding, LLC	64.00	01, gas, geo them, ported wood only
10 North	23 East	34 HNZ Holding, LLC	320.00	01, gas, geo them, ported wood only
10 North	23 East	35 HNZ Holding, LLC	64.00	01, gas, geo them, ported wood only

Robert M Worsley
Financial Disclosures

Schedule 15.1

E

HNZ Holding, LLC
 (approx. 409,000)

HNZ Legacy, LLC
 (approx. 580,000)

	Mineral Acres:	Mineral Acres:	Total by County: (see detail)
Apache County, AZ	142,139.15	150,544.22	142,139.15
Navajo County, AZ	262,010.86	21,191.13	472,555.08
		46,601.65	21,191.13
Apache County, AZ		258,337.00	46,601.65
Navajo County, AZ			682,487.01
Coconino County, AZ			
Mohave County, AZ			
Arizona (HNZ):	404,150.01	258,337.00	682,487.01
Carson County, NM		11,345.58	11,345.58
Cibola County, NM		145,354.49	145,354.49
Dona Ana County, NM		309.96	309.96
McKinley County, NM		117,237.62	117,237.62
San Juan, NM		5,040.24	5,040.24
Socorro County, NM		2,398.58	2,398.58
Valencia County, NM		41,689.28	41,689.28
New Mexico:		323,371.75	323,371.75
			<u>985,858.76</u>

EXHIBIT A
MINERAL RIGHTS

The following land in Apache County, Arizona:
APACHE COUNTY, AZ

Town	Rgs	Sec	Acres	Limited to:
12N	24E	01	596.66	
12N	24E	03	572.32	
12N	24E	04	559.42	
12N	24E	05	646.80	
12N	24E	07	640.08	
12N	24E	08	320.00	W2W2.E2E2
12N	24E	08	640.00	
12N	24E	10	640.00	
12N	24E	11	640.00	
12N	24E	12	640.00	
12N	24E	13	640.00	
12N	24E	15	640.00	
12N	24E	17	640.00	
12N	24E	19	634.38	
12N	24E	20	320.00	S2
12N	24E	21	640.00	
12N	24E	28	640.00	
12N	24E	31	630.82	
12N	24E	33	640.00	
			<u>11,219.18</u>	
13N	24E	01	503.92	
13N	24E	03	638.68	
13N	24E	04	637.94	
13N	24E	06	554.80	
13N	24E	06	693.85	
13N	24E	07	679.40	
13N	24E	09	599.78	

13N 24E 11	640.00
13N 24E 13	627.80
13N 24E 15	640.00
13N 24E 17	640.00
13N 24E 19	668.88
13N 24E 21	640.00
13N 24E 23	640.00
13N 24E 24	640.00
13N 24E 25	640.00
13N 24E 27	640.00
13N 24E 29	640.00
13N 24E 31	652.76
13N 24E 33	698.93
13N 24E 34	640.00
13N 24E 35	640.00

13,908.82

14N 24E 01	640.88
14N 24E 03	2,01N2
14N 24E 04	239.53N2
14N 24E 05	480.29
14N 24E 07	705.28
14N 24E 08	640.00
14N 24E 08	640.00
14N 24E 10	442.30
14N 24E 11	598.07
14N 24E 13	640.00
14N 24E 15	640.00
14N 24E 17	640.00
14N 24E 18	707.04
14N 24E 19	658.81
14N 24E 20	640.00
14N 24E 21	640.00
14N 24E 22	640.00
14N 24E 23	640.00
14N 24E 24	640.00
14N 24E 25	640.00
14N 24E 26	640.00
14N 24E 27	640.00
14N 24E 28	640.00
14N 24E 28	802.84

14N 24E 30	708.14
14N 24E 31	709.66
14N 24E 33	640.00
14N 24E 35	640.00

16,752.63

15N 24E 01	642.34
15N 24E 02	643.26
15N 24E 03	641.30
16N 24E 04	639.10
15N 24E 05	636.64
15N 24E 06	677.90
16N 24E 07	662.86
15N 24E 08	640.00
15N 24E 09	640.00
15N 24E 10	640.00
15N 24E 11	640.00
15N 24E 12	640.00
15N 24E 13	640.00
15N 24E 14	640.00
15N 24E 15	640.00
16N 24E 17	640.00
15N 24E 19	669.30
15N 24E 21	640.00
15N 24E 23	640.00
15N 24E 24	640.00
15N 24E 25	603.00
15N 24E 26	603.60
15N 24E 27	640.00
15N 24E 28	640.00
15N 24E 28	640.00
15N 24E 31	48.00
15N 24E 33	564.50
15N 24E 34	519.92
15N 24E 35	640.00

17,633.02

16N 24E 01	568.48
16N 24E 03	257.03
16N 24E 10	320.00
16N 24E 11	640.00

16N 24E 12	640.00
16N 24E 13	640.00
16N 24E 15	640.00
16N 24E 17	611.00
16N 24E 19	11.30
16N 24E 21	838.00
16N 24E 23	640.00
16N 24E 25	640.00
16N 24E 26	320.00V2
16N 24E 27	180.00E2
16N 24E 33	640.00
16N 24E 35	5.80
16N 24E 35	640.00

8,051.61

17N 24E 01	646.38
17N 24E 11	320.00E2
17N 24E 12	640.00
17N 24E 13	640.00
17N 24E 14	320.00E2
17N 24E 23	320.00E2
17N 24E 24	600.00
17N 24E 25	640.00
17N 24E 29	320.00E2
17N 24E 34	640.00
17N 24E 35	640.00

5,725.38

12N 25E 06	613.38
12N 25E 07	415.34
12N 25E 09	640.00
12N 25E 17	640.00

2,308.70

13N 25E 01	642.08
13N 25E 03	644.80
13N 25E 05	641.50
13N 25E 07	696.30
13N 25E 09	640.00
13N 25E 11	640.00

CVTFR3:343803.1 06/13/02

13N 25E 12	603.99
13N 25E 13	640.00
13N 25E 14	620.00
13N 25E 15	620.00
13N 25E 17	640.00
13N 25E 18	320.00E2
13N 25E 19	675.02
13N 25E 21	640.00
13N 25E 23	640.00
13N 25E 25	640.00
13N 25E 26	640.00
13N 25E 27	640.00
13N 25E 29	640.00
13N 25E 31	608.49
13N 25E 33	640.00
13N 25E 35	640.00

13753.16

14N 25E 01	640.66
14N 25E 03	642.20
14N 25E 05	641.64
14N 25E 06	120.81NE4NW4,N2NE4
14N 25E 07	706.96
14N 25E 08	340.00
14N 25E 11	640.00
14N 25E 13	340.00
14N 25E 14	340.00
14N 25E 15	603.60
14N 25E 17	840.00
14N 25E 18	709.60
14N 25E 19	712.00
14N 25E 21	640.00
14N 25E 22	640.00
14N 25E 23	640.00
14N 25E 25	603.60
14N 25E 26	640.00
14N 25E 27	640.00
14N 25E 28	480.00NE4NW4,N2NE4
14N 25E 29	640.00
14N 25E 30	712.42
14N 25E 31	712.80
14N 25E 33	640.00

14N 25E 34 683.22
14N 25E 35 640.00

18,189.81

15N 26E 01 838.68
15N 25E 03 641.74
15N 25E 04 640.58
16N 26E 06 639.50
15N 25E 08 631.95
15N 25E 07 624.58
15N 25E 08 640.00
15N 25E 09 640.00
15N 25E 10 100.00SE4
15N 25E 11 640.00
15N 25E 12 640.00
15N 25E 13 640.00
15N 25E 14 640.00
15N 25E 15 640.00
15N 25E 17 640.00
15N 26E 18 688.98
15N 25E 19 663.74
15N 25E 20 640.00
16N 25E 21 640.00
15N 25E 22 640.00
16N 25E 23 640.00
15N 25E 24 640.00
15N 25E 25 640.00
15N 25E 27 640.00
15N 25E 29 640.00
15N 25E 30 657.68
15N 25E 31 701.60
15N 25E 32 280.00
15N 25E 33 640.00
15N 25E 34 320.00N2
15N 25E 35 640.00

18,949.97

16N 25E 01 487.58
16N 25E 03 511.34
16N 25E 04 530.16
16N 25E 05 542.56

16N 25E 06	628.33
16N 25E 07	659.94
16N 25E 08	640.00
16N 25E 09	640.00
16N 25E 10	640.00
16N 25E 11	640.00
16N 25E 12	640.00
16N 25E 13	640.00
16N 25E 14	640.00
16N 25E 15	640.00
16N 25E 17	640.00
16N 25E 18	654.55
16N 25E 19	656.28
16N 25E 21	640.00
16N 25E 22	640.00
16N 25E 23	640.00
16N 25E 24	640.00
16N 25E 25	640.00
16N 25E 27	640.00
16N 25E 29	640.00
16N 25E 30	674.40
16N 25E 31	676.80
16N 25E 33	640.00
16N 25E 35	640.00

17,487.05

TOTAL APACHE

142,132.15

EXHIBIT A
MINERAL RIGHTS

The following land in Navajo County, Arizona:

NAVALJO COUNTY

Twp	Rge	Sec	Acres	Limited to:
18N	15E	01	311.98	
18N	15E	11	160.00	
18N	15E	13	561.44	
19N	15E	14	0.74	
18N	15E	15	356.24	
19N	15E	23	287.00	
			<u>1,657.40</u>	
20N	15E	01	317.76	
			<u>317.76</u>	
21N	15E	01	640.48	
21N	15E	03	639.66	
21N	15E	11	640.00	
21N	15E	13	640.00	
21N	15E	15	640.00	
21N	15E	23	640.00	
21N	15E	25	640.00	
21N	15E	27	640.00	
21N	15E	35	640.00	
			<u>5,760.14</u>	
22N	15E	01	641.98	
22N	15E	03	641.40	
22N	15E	11	640.00	
22N	15E	13	640.00	
22N	15E	15	640.00	
22N	15E	23	640.00	
22N	15E	25	640.00	
22N	15E	27	640.00	
22N	15E	35	640.00	

5,763.38

23N 15E 01	641.18
23N 15E 03	642.46
23N 15E 11	640.00
23N 15E 13	640.00
23N 15E 16	640.00
23N 15E 23	640.00
23N 15E 25	640.00
23N 15E 27	640.00
23N 15E 35	640.00

5,753.64

24N 15E 13	640.00
24N 15E 15	640.00
24N 15E 23	640.00
24N 15E 25	640.00
24N 15E 27	640.00
24N 15E 35	640.00

3,840.00

14N 16E 04	539.56
14N 16E 08	675.99
14N 16E 08	640.00
14N 16E 10	640.00
14N 16E 12	640.00

3,239.55

15N 16E 1	357.32
15N 16E 3	380.68
15N 16E 5	104.27
15N 16E 7	224.60
15N 16E 9	320.00
15N 16E 11	320.00
15N 16E 12	318.72
15N 16E 34	640.00

2,645.59

16N 16E 21	645.00
16N 16E 22	211.65
16N 16E 23	320.00
16N 16E 24	334.23
16N 16E 25	332.81
16N 16E 27	320.00
16N 16E 28	21.00

18N	18E	33	320.00
18N	18E	34	320.00
18N	18E	35	320.00
			<u>3,044.59</u>

18N	18E	01	21.95
			<u>21.95</u>

18N	18E	05	447.44
18N	18E	07	628.40
18N	18E	12	3.00
18N	18E	13	30.65
18N	18E	17	640.00
18N	18E	19	343.42
18N	18E	23	28.57
18N	18E	25	10.33
18N	18E	27	400.00
18N	18E	28	359.20
18N	18E	31	619.84
18N	18E	33	204.05
18N	18E	35	64.82
			<u>3,791.82</u>

20N	18E	31	80.29
			<u>80.29</u>

21N	18E	01	840.58
21N	18E	03	640.82
21N	18E	05	639.58
21N	18E	07	639.52
21N	18E	09	640.00
21N	18E	11	640.00
21N	18E	13	640.00
21N	18E	15	640.00
21N	18E	17	640.00
21N	18E	19	640.70
21N	18E	21	640.00
21N	18E	23	640.00
21N	18E	25	640.00
21N	18E	27	640.00
21N	18E	29	640.00
21N	18E	31	641.19
21N	18E	33	640.00

21N 16E 35	640.00
	<u>11,522.39</u>
22N 16E 01	639.84
22N 16E 03	640.84
22N 16E 05	639.68
22N 16E 07	635.10
22N 16E 09	640.00
22N 16E 11	640.00
22N 16E 13	640.00
22N 16E 15	640.00
22N 16E 17	640.00
22N 16E 19	638.78
22N 16E 21	640.00
22N 16E 23	640.00
22N 16E 25	640.00
22N 16E 27	640.00
22N 16E 29	640.00
22N 16E 31	642.52
22N 16E 33	640.00
22N 16E 35	640.00

	<u>11,516.76</u>
23N 16E 01	639.20
23N 16E 03	640.70
23N 16E 05	642.06
23N 16E 07	633.10
23N 16E 09	840.00
23N 16E 11	640.00
23N 16E 13	840.00
23N 16E 15	640.00
23N 16E 17	640.00
23N 16E 19	634.30
23N 16E 21	840.00
23N 16E 23	640.00
23N 16E 25	840.00
23N 16E 27	640.00
23N 16E 29	640.00
23N 16E 31	632.38
23N 16E 33	640.00
23N 16E 35	640.00
	<u>11,501.74</u>

24N 16E 13	640.00
24N 16E 15	640.00
24N 16E 17	640.00
24N 16E 19	637.22

24N	16E	21	640.00
24N	16E	23	640.00
24N	16E	26	640.00
24N	16E	27	640.00
24N	16E	29	640.00
24N	16E	31	633.22
24N	16E	33	640.00
24N	16E	35	640.00

7,670.44

14N	17E	01	640.00
14N	17E	02	40.00NWSE
14N	17E	03	640.00
14N	17E	05	640.00
14N	17E	06	705.35
14N	17E	07	640.00
14N	17E	08	640.00
14N	17E	09	640.00
14N	17E	10	640.00
14N	17E	11	640.00
14N	17E	14	640.00
14N	17E	17	640.00
14N	17E	18	703.30
14N	17E	21	320.00
14N	17E	29	320.00

7,848.65

15N	17E	05	317.67
15N	17E	07	351.32
15N	17E	08	320.00
15N	17E	09	320.00
15N	17E	10	640.00
15N	17E	12	640.00
15N	17E	14	640.00
15N	17E	17	320.00
15N	17E	19	353.04
15N	17E	31	640.00

4,542.03

18N	17E	19	348.83
18N	17E	21	320.00
18N	17E	22	320.00
15N	17E	24	320.00
16N	17E	23	320.00
16N	17E	28	320.00
16N	17E	29	320.00

16N 17E 31	348.74
16N 17E 33	320.00
16N 17E 34	320.00
	<u>3,258.57</u>
17N 17E 14	260.00088
	<u>280.00</u>
18N 17E 05	72.61
18N 17E 09	47.12
18N 17E 11	158.20
18N 17E 28	485.74
	<u>763.67</u>
19N 17E 05	30.21
19N 17E 07	31.95
19N 17E 25	11.00
19N 17E 31	29.64
	<u>102.80</u>
20N 17E 13	33.93
20N 17E 23	33.54
20N 17E 27	32.38
20N 17E 33	35.91
	<u>135.76</u>
21N 17E 01	641.68
21N 17E 03	639.18
21N 17E 05	639.10
21N 17E 07	629.34
21N 17E 09	640.00
21N 17E 11	640.00
21N 17E 13	640.00
21N 17E 15	640.00
21N 17E 17	640.00
21N 17E 19	634.88
21N 17E 21	640.00
21N 17E 23	640.00
21N 17E 25	640.00
21N 17E 27	640.00
21N 17E 29	640.00
21N 17E 31	638.06

21N 17E 33 640.00
21N 17E 35 640.00

11,602.22

22N 17E 01 641.26
22N 17E 03 640.80
22N 17E 05 640.34
22N 17E 07 620.22
22N 17E 08 840.00
22N 17E 11 640.00
22N 17E 13 640.00
22N 17E 15 640.00
22N 17E 17 640.00
22N 17E 19 619.80
22N 17E 21 640.00
22N 17E 23 640.00
22N 17E 25 640.00
22N 17E 27 640.00
22N 17E 29 640.00
22N 17E 31 623.68
22N 17E 33 640.00
22N 17E 35 640.00

11,465.82

23N 17E 01 640.90
23N 17E 03 638.84
23N 17E 05 640.02
23N 17E 07 614.48
23N 17E 09 640.00
23N 17E 11 640.00
23N 17E 13 640.00
23N 17E 15 640.00
23N 17E 17 640.00
23N 17E 19 640.00
23N 17E 21 814.54
23N 17E 23 640.00
23N 17E 25 640.00
23N 17E 27 640.00
23N 17E 29 640.00
23N 17E 31 616.72
23N 17E 33 640.00
23N 17E 35 640.00

11,448.60

24N 17E 13 640.00

24N 17E 15	640.00
24N 17E 17	640.00
24N 17E 19	611.46
24N 17E 21	640.00
24N 17E 23	640.00
24N 17E 25	640.00
24N 17E 27	640.00
24N 17E 29	640.00
24N 17E 31	614.54
24N 17E 33	640.00
24N 17E 35	640.00
	<u>7,628.00</u>

14N 18E 02	80.00H/ASW
14N 18E 11	640.00
14N 18E 13	150.00

880.00

15N 18E 04	642.88
15N 18E 06	661.29
15N 18E 08	640.00
15N 18E 10	640.00
15N 18E 12	640.00
15N 18E 14	940.00
15N 18E 18	666.22
15N 18E 30	669.94

5,200.43

16N 18E 04	734.50
16N 18E 06	789.06
16N 18E 08	640.00
16N 18E 10	640.00
16N 18E 12	640.00
16N 18E 14	640.00
16N 18E 18	869.25
16N 18E 20	840.00
16N 18E 22	840.00
16N 18E 26	640.00
16N 18E 28	640.00
16N 18E 30	640.00
16N 18E 34	640.00

8,618.90

17N 18E 18	636.80
17N 18E 20	640.00

17N	18E	26	640.00
17N	18E	28	640.00
17N	18E	30	638.16
17N	18E	34	640.00

3,834.98

18N	18E	07	88.76
18N	18E	08	34.30
18N	18E	09	238.58
18N	18E	11	320.27
18N	18E	13	123.56
18N	18E	14	660.00
18N	18E	15	47.60

1,425.17

20N	18E	05	70.41
20N	18E	07	221.99

292.40

21N	18E	01	640.48
21N	18E	03	641.62
21N	18E	05	639.30
21N	18E	07	626.58
21N	18E	09	640.00
21N	18E	11	640.00
21N	18E	13	640.00
21N	18E	15	640.00
21N	18E	17	640.00
21N	18E	19	632.32
21N	18E	21	640.00
21N	18E	23	640.00
21N	18E	25	640.00
21N	18E	27	640.00
21N	18E	29	640.00
21N	18E	31	638.08
21N	18E	33	540.00
21N	18E	35	640.00

11,498.38

22N	18E	01	640.54
22N	18E	03	641.78
22N	18E	05	637.74

CAVPCDD1941491.1 06/11/03

22N 18E 07
22N 18E 08
22N 18E 11
22N 18E 13
22N 18E 15
22N 18E 17
22N 18E 19
22N 18E 21
22N 18E 23
22N 18E 25
22N 18E 27
22N 18E 28
22N 18E 31
22N 18E 33
22N 16E 35

618.32
640.00
640.00
640.00
640.00
640.00
621.60
640.00
640.00
640.00
640.00
640.00
623.42
640.00
640.00

11,463.40

23N 18E 01
23N 18E 03
23N 18E 05
23N 18E 07
23N 18E 08
23N 18E 11
23N 18E 13
23N 16E 15
23N 18E 17
23N 18E 19
23N 18E 21
23N 18E 23
23N 18E 25
23N 18E 27
23N 18E 28
23N 18E 31
23N 18E 33
23N 18E 35

641.18
638.18
639.84
614.54
640.00
640.00
640.00
640.00
640.00
617.12
640.00
640.00
640.00
640.00
640.00
640.00
618.14
640.00
640.00

11,449.00

24N 18E 13
24N 16E 15
24N 18E 17
24N 18E 19
24N 18E 21
24N 18E 23
24N 18E 25
24N 18E 27
24N 18E 29
24N 18E 31

640.00
640.00
640.00
615.84
640.00
640.00
640.00
640.00
640.00
611.90

24N 18E 33 640.00
24N 18E 35 640.00

7,527.74

13N 19E 08 640.00
13N 18E 21 640.00
13N 19E 27 320.00E12

1,600.00

15N 18E 08 635.82
15N 19E 10 640.00
15N 19E 23 640.00
15N 18E 25 640.00
15N 19E 36 640.00

3,195.82

16N 19E 08 640.00
16N 18E 10 640.00
16N 18E 12 640.00
16N 18E 14 640.00
16N 19E 18 535.48
16N 19E 20 640.00
16N 19E 22 640.00
16N 19E 28 640.00
16N 19E 30 629.56

5,745.04

17N 18E 04 8.08
17N 18E 08 663.83

672.91

18N 19E 18 312.80
18N 19E 20 480.00

792.80

12N 20E 04 382.64

382.64

CAVREN081414331.1 06/23/02

13N 20E 10	640.00
13N 20E 20	640.00
13N 20E 22	320.00\$2
13N 20E 24	660.35
13N 20E 25	640.00
13N 20E 26	640.00
13N 20E 28	640.00
13N 20E 30	639.64
13N 20E 34	640.00

5,379.99

14N 20E 04	480.00
14N 20E 05	640.00
14N 20E 07	640.00
14N 20E 08	640.00
14N 20E 09	640.00
14N 20E 19	640.00
14N 20E 20	640.00
14N 20E 22	640.00
14N 20E 26	640.00
14N 20E 28	640.00
14N 20E 30	321.04
14N 20E 31	640.00
14N 20E 34	640.00

7,841.04

15N 20E 04	639.72
15N 20E 06	637.95
15N 20E 08	640.00
15N 20E 09	640.00
15N 20E 17	640.00
15N 20E 18	643.04
15N 20E 19	640.00
15N 20E 21	640.00
15N 20E 28	640.00
15N 20E 31	640.00
15N 20E 33	640.00

7,040.72

16N 20E 08	676.24
16N 20E 10	640.00
16N 20E 20	640.00
16N 20E 30	634.58

			2,592.82
17N	20E	18	838.68
17N	20E	20	640.00
17N	20E	30	628.08
			1,907.76
12N	21E	04	320.00
12N	21E	12	80.00
			400.00
13N	21E	31	640.00
			640.00
14N	21E	01	230.00
14N	21E	13	40.00
			270.00
15N	21E	12	640.00
			640.00
16N	21E	26	640.00
			640.00
17N	21E	01	639.45
17N	21E	03	480.00
17N	21E	09	130.00
17N	21E	11	640.00
17N	21E	12	640.00
17N	21E	13	640.00
17N	21E	14	480.00
17N	21E	15	25.16
17N	21E	23	106.02
17N	21E	24	640.00
17N	21E	25	437.14
			4,957.77
18N	21E	35	285.00

CAVREN21,181431,1 06/12/02

285.00

11N 22E 01 640.80
11N 22E 03 330.13
11N 22E 05 563.35
11N 22E 08 640.00

2,174.29

12N 22E 01 437.84
12N 22E 03 415.20
12N 22E 05 383.20
12N 22E 07 1013.84
12N 22E 09 640.00
12N 22E 11 597.73
12N 22E 15 640.00
12N 22E 17 640.00
12N 22E 19 854.16
12N 22E 21 640.00
12N 22E 23 640.00
12N 22E 25 640.00
12N 22E 27 640.00
12N 22E 29 640.00
12N 22E 31 772.07
12N 22E 33 480.00
12N 22E 35 640.00

10,723.84

13N 22E 01 638.88
13N 22E 03 640.18
13N 22E 05 642.72
13N 22E 06 615.07
13N 22E 07 599.84
13N 22E 09 640.00
13N 22E 11 640.00
13N 22E 12 640.00
13N 22E 13 640.00
13N 22E 14 640.00
13N 22E 15 640.00
13N 22E 17 640.00
13N 22E 19 616.18
13N 22E 21 640.00
13N 22E 22 640.00EZ
13N 22E 23 640.00
13N 22E 24 640.00
13N 22E 25 640.00
13N 22E 26 640.00
13N 22E 27 640.00

13N	22E	29	840.00
13N	22E	31	648.00
13N	22E	33	640.00
13N	22E	35	640.00

15,380.87

14N	22E	01	677.92
14N	22E	03	667.58
14N	22E	04	681.28
14N	22E	05	655.18
14N	22E	06	698.65
14N	22E	07	695.68
14N	22E	08	640.00
14N	22E	09	640.00
14N	22E	11	640.00
14N	22E	12	640.00
14N	22E	13	640.00
14N	22E	14	640.00
14N	22E	15	640.00
14N	22E	17	640.00
14N	22E	18	590.45
14N	22E	19	705.42
14N	22E	20	840.00
14N	22E	21	640.00
14N	22E	22	600.00
14N	22E	23	555.00
14N	22E	24	640.00
14N	22E	25	840.00
14N	22E	26	640.00
14N	22E	27	640.00
14N	22E	28	640.00
14N	22E	29	640.00
14N	22E	30	709.28
14N	22E	31	713.82
14N	22E	33	548.00
14N	22E	34	640.00
14N	22E	35	640.00

20,091.25

15N	22E	01	643.92
15N	22E	03	640.48
15N	22E	05	641.18
15N	22E	06	707.05
15N	22E	07	718.52
15N	22E	08	640.00
15N	22E	10	640.00
15N	22E	11	640.00
15N	22E	13	640.00

CAVREN01341913.3 06/12/03

15N 22E 14	640.00
15N 22E 15	640.00
15N 22E 17	640.00
15N 22E 20	640.00
15N 22E 21	640.00
15N 22E 22	640.00
15N 22E 23	640.00
15N 22E 24	640.00
15N 22E 25	640.00
15N 22E 26	640.00
15N 22E 27	640.00
15N 22E 28	640.00
15N 22E 31	691.20
15N 22E 33	640.00
15N 22E 34	640.00
15N 22E 36	640.00

15,202.65

16N 22E 01	637.20
16N 22E 02	638.86
16N 22E 03	637.41N2
16N 22E 04	638.08N2
16N 22E 05	638.30N2
16N 22E 07	631.94
16N 22E 09	640.00
16N 22E 10	640.00
16N 22E 11	640.00
16N 22E 12	657.94
16N 22E 13	669.33
16N 22E 14	640.00
16N 22E 15	640.00
16N 22E 19	631.38
16N 22E 21	640.00
16N 22E 22	640.00
16N 22E 23	640.00
16N 22E 24	655.04
16N 22E 25	640.00
16N 22E 27	640.00
16N 22E 31	630.82
16N 22E 33	640.00
16N 22E 35	640.00

14,744.28

17N 22E 01	641.48
17N 22E 02	642.54
17N 22E 03	641.78
17N 22E 04	639.74

17N 22E 05	641.06
17N 22E 06	677.31
17N 22E 07	658.78
17N 22E 08	640.00
17N 22E 09	640.00
17N 22E 10	640.00
17N 22E 11	640.00
17N 22E 12	640.00
17N 22E 13	640.00
17N 22E 14	640.00
17N 22E 15	640.00
17N 22E 17	640.00
17N 22E 18	683.88
17N 22E 19	657.42
17N 22E 20	640.00
17N 22E 21	640.00
17N 22E 22	640.00
17N 22E 23	640.00
17N 22E 24	640.00
17N 22E 25	640.00
17N 22E 26	640.00
17N 22E 27	640.00
17N 22E 28	640.00
17N 22E 29	640.00
17N 22E 30	651.58
17N 22E 31	644.70
17N 22E 32	640.00
17N 22E 33	640.00
17N 22E 34	640.00
17N 22E 35	640.00

21,890.37

18N 22E 13	620.00
18N 22E 14	241.53
18N 22E 15	66.47
18N 22E 21	320.00
18N 22E 22	479.85
18N 22E 23	640.00
18N 22E 24	640.00
18N 22E 25	640.00
18N 22E 26	640.00
18N 22E 27	640.00
18N 22E 28	640.00
18N 22E 29	435.00
18N 22E 31	597.52
18N 22E 32	480.00
18N 22E 33	640.00
18N 22E 34	640.00

C:\P\003\343831.1 01/27/02

18N 22E 35 640.00

8,000.47

11N 23E 05 539.24

838.24

12N 23E 01 522.06
12N 23E .03 494.68
12N 23E 05 465.00
12N 23E 07 654.98
12N 23E 08 640.00
12N 23E 09 640.00
12N 23E 10 480.00
12N 23E 11 640.00
12N 23E 12 600.00
12N 23E 13 640.00
12N 23E 14 640.00
12N 23E 15 640.00
12N 23E 17 640.00
12N 23E 18 618.06
12N 23E 19 660.22
12N 23E 21 640.00
12N 23E 22 640.00
12N 23E 23 600.00
12N 23E 25 640.00
12N 23E 26 640.00
12N 23E* 27 640.00
12N 23E 29 640.00
12N 23E 31 664.06
12N 23E 33 640.00
12N 23E 35 640.00

15,359.86

13N 23E 01 640.5E
13N 23E 03 642.46
13N 23E 04 322.06
13N 23E 05 641.92
13N 23E 08 691.50
13N 23E 07 660.78
13N 23E 09 640.00
13N 23E 11 640.00
13N 23E 12 640.00
13N 23E 13 640.00
13N 23E 14 640.00
13N 23E 15 640.00
13N 23E 17 640.00
13N 23E 18 673.16

13N	23E	18	655.92
13N	23E	20	640.00
13N	23E	21	640.00
13N	23E	22	240.00
13N	23E	23	640.00
13N	23E	24	640.00
13N	23E	25	640.00
13N	23E	27	640.00
13N	23E	28	640.00
13N	23E	29	640.00
13N	23E	30	640.00
13N	23E	31	645.58
13N	23E	33	645.58
13N	23E	34	640.00
13N	23E	35	400.00
			540.00
			<u>17,750.46</u>
14N	23E	01	645.02
14N	23E	03	658.50
14N	23E	04	654.22
14N	23E	05	658.42
14N	23E	06	757.39
14N	23E	07	713.76
14N	23E	08	640.00
14N	23E	09	640.00
14N	23E	10	640.00
14N	23E	11	640.00
14N	23E	12	480.00
14N	23E	13	640.00
14N	23E	15	640.00
14N	23E	17	630.00
14N	23E	18	710.74
14N	23E	19	705.94
14N	23E	20	640.00
14N	23E	21	640.00
14N	23E	22	480.00
14N	23E	23	640.00
14N	23E	24	640.00
14N	23E	25	640.00
14N	23E	26	640.00
14N	23E	27	640.00
14N	23E	28	640.00
14N	23E	29	640.00
14N	23E	30	700.68
14N	23E	31	697.18
14N	23E	33	640.00
14N	23E	35	640.00
			<u>19,392.85</u>

C:\PERS\14K\51.1.06/12/02

15N 23E 03	321.69
15N 23E 05	640.22
15N 23E 07	725.02
15N 23E 08	640.00
15N 23E 11	640.00
15N 23E 13	640.00
15N 23E 15	640.00
15N 23E 17	640.00
15N 23E 18	722.72
15N 23E 19	722.50
15N 23E 20	640.00
15N 23E 21	640.00
15N 23E 22	640.00
15N 23E 23	640.00
15N 23E 25	640.00
15N 23E 26	480.00
15N 23E 27	640.00
15N 23E 28	160.00
15N 23E 29	640.00
15N 23E 30	722.82
15N 23E 31	720.62
15N 23E 33	640.00
15N 23E 34	240.00
15N 23E 35	640.00

14,415.69

16N 23E 03	321.29
16N 23E 04	628.38
16N 23E 05	631.90
16N 23E 07	724.26
16N 23E 08	640.00
16N 23E 09	617.50
16N 23E 10	307.70
16N 23E 15	624.30

4,495.31

17N 23E 01	645.50
17N 23E 03	641.32
17N 23E 05	640.00
17N 23E 07	639.68
17N 23E 08	640.00
17N 23E 09	640.00
17N 23E 11	640.00
17N 23E 13	640.00
17N 23E 14	640.00
17N 23E 15	640.00
17N 23E 17	640.00
17N 23E 18	637.20

17N	23E	19	637.62
17N	23E	21	640.00
17N	23E	22	640.00
17N	23E	23	640.00
17N	23E	24	640.00
17N	23E	25	640.00
17N	23E	26	600.00
17N	23E	27	640.00
17N	23E	28	640.00
17N	23E	29	638.72
17N	23E	31	640.00
17N	23E	33	640.00

14,580.02

18N	23E	07	125.00
18N	23E	08	10.00
18N	23E	11	10.00
18N	23E	13	590.00
18N	23E	15	580.00
18N	23E	17	590.00
18N	23E	18	633.26
18N	23E	19	633.36
18N	23E	20	640.00
18N	23E	21	640.00
18N	23E	23	640.00
18N	23E	25	640.00
18N	23E	26	640.00
18N	23E	27	640.00
18N	23E	28	320.00
18N	23E	29	640.00
18N	23E	30	633.86
18N	23E	31	634.28
18N	23E	32	480.00
18N	23E	33	640.00
18N	23E	34	320.00
18N	23E	35	640.00

11,319.76

TOTAL

452,555.03

Mohave County, AZ

3/7/2002

Trn	Rgs	Sec	Mineral Acres Owned	Comments
17N	16W	01	580.00	
17N	18W	13	193.29	
			<u>753.29</u>	
18N	16W	01	524.72	
18N	18W	25	540.00	
			<u>1,264.72</u>	
19N	18W	01	641.12	
19N	18W	03	644.36	
19N	18W	05	647.04	



19N	18W	07	633.72
19N	18W	09	640.00
19N	18W	11	640.00
19N	18W	13	640.00
19N	18W	15	640.00
19N	18W	21	640.00
19N	18W	23	640.00
19N	18W	25	640.00
19N	18W	27	640.00
19N	18W	33	640.00
19N	18W	35	640.00

8,556.24

20N	18W	01	657.32
20N	18W	05	651.88
20N	18W	07	631.80
20N	18W	15	840.00
20N	18W	17	840.00
20N	18W	19	634.20
20N	18W	21	640.00
20N	18W	23	640.00
20N	18W	25	640.00
20N	18W	27	640.00
20N	18W	29	640.00
20N	18W	31	534.28
20N	18W	33	640.00
20N	18W	35	640.00

8,589.48

21N	18W	01	641.60
21N	18W	03	640.80
21N	18W	05	540.48
21N	18W	07	477.87
21N	18W	09	640.00
21N	18W	11	640.00
21N	18W	13	640.00
21N	18W	15	580.00

21N 18W 17	640.00
21N 18W 19	618.16
21N 18W 21	640.00
21N 18W 23	559.93
21N 18W 25	640.00
21N 18W 27	640.00
21N 18W 29	640.00
21N 18W 31	638.84
21N 15W 33	640.00
21N 16W 35	519.58
	<u>11,178.18</u>

17N 15W 35	50.00
	<u>50.00</u>

19N 19W 01	649.18
19N 19W 03	649.88
19N 19W 11	640.00
	<u>1,939.04</u>

20N 15W 01	846.84
20N 19W 03	645.44
20N 19W 09	640.00
20N 19W 11	640.00
20N 19W 13	640.00
20N 19W 15	640.00
20N 19W 23	640.00
20N 19W 25	640.00
20N 15W 27	640.00
20N 15W 35	640.00
	<u>8,412.08</u>

21N 19W 01	840.36
21N 19W 03	840.64
21N 19W 13	640.00

21N 19W 15
21N 19W 21
21N 19W 23
21N 19W 25
21N 19W 27
21N 19W 29
21N 19W 33
21N 19W 35

640.00
640.00
640.00
640.00
640.00
637.64
640.00
640.00

TOTAL

7,038.64
46,601.65




EXHIBIT A
MINERAL RIGHTS

The following land in Catron County, New Mexico:

CATRON COUNTY, NM

Town	Rge	Sec	Acres	Limited to:
01N	12W	3	480.54	Oil & Gas
01N	12W	4	637.64	Oil & Gas
01N	12W	7	386.44	Oil & Gas
			<u>1,504.62</u>	
03N	14W	22	640.00	
03N	14W	23	840.00	
03N	14W	35	640.00	
			<u>1,920.00</u>	
02N	15W	10	640.00	
02N	15W	13	640.00	
02N	15W	14	640.00	
02N	15W	17	640.00	Oil & Gas only
02N	15W	20	320.00	Oil & Gas only
02N	15W	21	640.00	
02N	15W	23	640.00	
02N	15W	24	640.00	
02N	16W	25	640.00	
02N	15W	26	640.00	
02N	15W	28	480.00	SW 1/4
02N	15W	29	280.00	SE 1/4, SW 1/4, NE 1/4 SW 1/4
02N	15W	30	121.00	Lot 1, 3, NE 1/4 NW 1/4
02N	15W	34	320.00	E 1/2
02N	15W	35	640.00	
			<u>7,921.00</u>	

total: 11,345.58

EXHIBIT A
 MINERAL RIGHTS
 The following land in Cibola County, New Mexico:

CIBOLA COUNTY, NM

REC DATE: 06/27/2002 REC TIME: 04:51 BOOK: 11 PAGE: 2446
 CIBOLA COUNTY, NM, RILBEN M MARTINEZ - COUNTY CLERK DOC #: 2002 1993

Twn	Rge	Sec	Acre	Limited to:
05N	04W	24	480.00	
05N	04W	24	480.00	
06N	04W	01	636.80	
06N	04W	03	624.56	
06N	04W	05	629.52	
06N	04W	07	622.84	
06N	04W	08	640.00	
06N	04W	11	640.00	
06N	04W	13	640.00	
06N	04W	15	640.00	
06N	04W	17	640.00	
06N	04W	18	619.20	
06N	04W	21	640.00	
06N	04W	23	640.00	
06N	04W	25	640.00	
06N	04W	27	640.00	
06N	04W	29	640.00	
06N	04W	31	622.68	
06N	04W	33	640.00	
06N	04W	35	640.00	
			11,435.32	
07N	04W	01	640.40	
07N	04W	03	640.80	
07N	04W	05	639.06	
07N	04W	07	631.80	
07N	04W	09	640.00	

C:\PDR\1143508.1 06/23/02

BOOK: 11 PAGE: 2447
 RBC DATE: 06/27/2002 RBC TIME: 04:51
 COUNTY CLERK DOC # : 2002 1993

07N	04W	11	580.00
07N	04W	13	640.00
07N	04W	15	640.00
07N	04W	17	640.00
07N	04W	19	628.40
07N	04W	21	640.00
07N	04W	23	640.00
07N	04W	25	640.00
07N	04W	27	640.00
07N	04W	29	640.00
07N	04W	31	622.50
07N	04W	33	640.00
07N	04W	35	640.00

11,400.86

04N	05W	10	640.00
-----	-----	----	--------

640.00

05N	05W	10	640.00
-----	-----	----	--------

640.00

06N	05W	01	646.00
06N	05W	03	651.84
06N	05W	05	646.60
06N	05W	07	641.60
06N	05W	09	640.00
06N	05W	11	640.00
06N	05W	13	640.00
06N	05W	15	640.00
06N	05W	17	640.00
06N	05W	19	639.60
06N	05W	21	640.00
06N	05W	23	640.00
06N	05W	25	640.00
06N	05W	27	640.00
06N	05W	29	640.00
06N	05W	31	647.02

REC DATE: 06/27/2002 REC TIME: 04:51
 CIBOLA COUNTY, NM, SILBEN H MARTINEZ - COUNTY CLERK DOC #: 2002 1993
 BOOK: 11 PAGE: 2448

CAYM002 1942508.1 06/27/02

08N	08W	01	638.40
08N	08W	03	639.84
08N	08W	05	642.00
08N	08W	07	634.40
08N	08W	09	640.00
08N	08W	11	640.00
08N	08W	13	640.00
08N	08W	15	640.00
08N	08W	17	640.00
08N	08W	19	630.00
04N	06W	10	640.00
04N	06W	12	280.00
280.000II & Gas only [NE4,N2NW4,SE4NW4]			
07N	05W	01	644.00
07N	05W	03	644.00
07N	05W	05	646.40
07N	05W	07	627.20
07N	05W	08	640.00
07N	05W	11	640.00
07N	05W	13	640.00
07N	05W	15	640.00
07N	05W	17	640.00
07N	05W	19	628.40
07N	05W	21	640.00
07N	05W	23	640.00
07N	05W	26	640.00
07N	05W	27	640.00
07N	05W	28	640.00
07N	05W	31	631.20
07N	05W	33	640.00
07N	05W	35	640.00
08N	08W	33	640.00
08N	08W	35	640.00

920.00

11,501.20

11,552.50

06N 06W 21 840.00
 06N 06W 23 840.00
 06N 06W 25 840.00
 06N 06W 27 840.00
 06N 06W 29 840.00
 06N 06W 31 631.84
 06N 06W 33 840.00
 06N 06W 35 840.00

11504.43

07N 06W 01 840.42
 07N 06W 03 641.04
 07N 06W 05 841.20
 07N 06W 07 628.48
 07N 06W 09 840.00
 07N 06W 11 840.00
 07N 06W 13 840.00
 07N 06W 15 840.00
 07N 06W 17 840.00
 07N 06W 19 633.64
 07N 06W 21 840.00
 07N 06W 23 840.00
 07N 06W 25 840.00
 07N 06W 27 840.00
 07N 06W 29 840.00
 07N 06W 31 632.40
 07N 06W 33 840.00
 07N 06W 35 840.00

11,497.35

08N 13W 03 630.88
 08N 13W 04 633.42
 08N 13W 05 636.33
 08N 13W 06 630.08
 08N 13W 07 629.18
 08N 13W 08 840.00
 08N 13W 09 840.00
 08N 13W 10 840.00
 08N 13W 17 840.00

REC DATE: 06/27/2002 REC TIME: 04:51
 CIBOLA COUNTY, NM, SILBEN M MARTINEZ - COUNTY CLRR DOC # : 2002 1993
 BOOK: 11 PAGE: 2449

REC DATE: 06/27/2002 REC TIME: 04:51 BOOK: 11 PAGE: 2450
 CIBOLA COUNTY, NM, EILEEN M MARTINEZ - COUNTY CLERK DOC #: 2002 1993

CVWPKZDB:943508.3 06/11/02

08N	13W	18	828.40
08N	13W	19	628.00
<hr/>			8,977.30
09N	13W	08	838.67
09N	13W	08	840.00
09N	13W	10	640.00
09N	13W	14	840.00
09N	13W	18	636.64
09N	13W	20	840.00
09N	13W	30	637.78
<hr/>			4,472.97
05N	14W	01	640.40
05N	14W	03	640.80
05N	14W	03	841.36
05N	14W	07	612.52
05N	14W	08	840.00
05N	14W	11	640.00
05N	14W	13	640.00
05N	14W	15	640.00
05N	14W	17	640.00
05N	14W	19	610.06
05N	14W	21	640.00
05N	14W	23	640.00
05N	14W	25	640.00
05N	14W	27	640.00
05N	14W	28	640.00
05N	14W	31	612.80
05N	14W	33	640.00
05N	14W	35	640.00
<hr/>			11,437.76
07N	14W	01	038.52
07N	14W	03	641.88
07N	14W	05	640.86
07N	14W	07	624.06
07N	14W	08	640.00
07N	14W	11	640.00

07N 14W 13 640.00
 07N 14W 15 640.00
 07N 14W 17 640.00
 07N 14W 19 519.58
 07N 14W 21 640.00
 07N 14W 23 640.00
 07N 14W 25 640.00
 07N 14W 27 640.00
 07N 14W 29 640.00
 07N 14W 31 614.48
 07N 14W 33 640.00
 07N 14W 35 640.00

11,480.20

08N 14W 01 633.00
 08N 14W 03 642.24
 08N 14W 05 651.08
 08N 14W 07 637.20
 08N 14W 09 640.00
 08N 14W 11 640.00
 08N 14W 13 640.00
 08N 14W 15 640.00
 08N 14W 17 640.00
 08N 14W 19 534.48
 08N 14W 21 640.00
 08N 14W 23 640.00
 08N 14W 25 640.00
 08N 14W 27 640.00
 08N 14W 29 640.00
 08N 14W 31 628.32
 08N 14W 33 640.00
 08N 14W 35 640.00

11,508.32

09N 14W 10 640.00
 09N 14W 12 640.00
 09N 14W 14 320.00N2
 09N 14W 24 640.00
 09N 14W 26 480.00E2E2,W2
 09N 14W 28 480.00N2,SE4
 09N 14W 34 320.00E2

BOOK: 11 PAGE: 2451
 RBC DATE: 06/27/2002 RBC TIME: 04:51
 COUNTY CLERK DOC # : 2002 1993
 CIBOLA COUNTY, NM, RILEEN K MARTINEZ - COUNTY CLERK DOC # : 2002 1993

REC DATE: 06/27/2002 REC TIME: 04:51 BOOK: 11 PAGE: 2452
 CIBOLA COUNTY, NM, EILEEN M MARTINEZ - COUNTY CLERK DOC #: 2002 1993

08N	15W	01	857.12
08N	15W	03	659.80
08N	15W	05	684.62
08N	15W	07	650.24
08N	15W	09	640.00
08N	15W	11	640.00
08N	15W	13	640.00
08N	15W	15	640.00
08N	15W	17	640.00
08N	15W	19	648.36
08N	15W	21	640.00
08N	15W	23	640.00
08N	15W	25	640.00
08N	15W	27	640.00
			<u>8,601.84</u>
07N	15W	01	640.00
07N	15W	03	640.00
07N	15W	05	640.00
07N	15W	09	640.00
07N	15W	11	640.00
07N	15W	13	640.00
07N	15W	15	640.00
07N	15W	17	640.00
07N	15W	21	640.00
07N	15W	23	640.00
07N	15W	25	640.00
07N	15W	27	640.00
07N	15W	29	640.00
07N	15W	33	640.00
07N	15W	35	640.00
			<u>1,920.00</u>
10N	14W	22	640.00
10N	14W	28	640.00
10N	14W	34	640.00
			<u>3,520.00</u>

CAVPER08 143500.1 06/17/02

08N	15W	29	640.00
08N	16W	31	646.48
08N	15W	33	640.00
08N	15W	35	640.00

11,808.52

08N	15W	10	640.00
09N	15W	12	640.00

1,280.00

145,354.45

TOTAL CIBOLA

REC DATE: 05/27/2002 REC TIME: 04:51 BOOK: 11 PAGE: 2453
 CIBOLA COUNTY, NM, SILEEN M MARTINEZ - COUNTY CLERK DOC #: 2002 1993

EXHIBIT A
MINERAL RIGHTS

The following land in Dona Ana County, New Mexico:

DONA ANA COUNTY, NM

Town	Rqo	Sec	Acres
23S	01E	28	180.00
23S	01E	28	4.56
23S	01E	33	115.00
Total Dona Ana			309.56

State of New Mexico
DEPARTMENT OF REVENUE
I hereby certify that this document
has filed for recording and duly recorded on
at U. V. JUN 27 2002
Book 33-3-334
of Records
County Clerk of Dona Ana

S34

19464

EXHIBIT A
MINERAL RIGHTS

The following land in McKinley County, New Mexico:

McKINLEY COUNTY, NM

Town	Rge	Sec	Acres	Limited to:
14N	12W	01	640.68	
14N	12W	03	640.92	
14N	12W	05	640.40	
14N	12W	07	648.32	
14N	12W	09	640.00	
14N	12W	11	640.00	
14N	12W	13	640.00	
14N	12W	15	640.00	
14N	12W	17	640.00	
14N	12W	18	653.80	
14N	12W	23	640.00	
14N	12W	25	640.00	
14N	12W	27	640.00	
14N	12W	29	640.00	
14N	12W	31	668.04	
14N	12W	33	640.00	
14N	12W	35	640.00	
			<u>10,922.16</u>	
15N	12W	01	839.20	
15N	12W	03	636.24	
16N	12W	11	640.00	
15N	12W	13	640.00	
15N	12W	15	640.00	
15N	12W	17	640.00	
15N	12W	23	640.00	
15N	12W	33	640.00	
15N	12W	35	640.00	
			<u>5,755.44</u>	

301519 06/27/2002 02:02P DEED
3 of 9 B18 P5949 R 21.00 D 2.00
McKinley County, Carol K. Sloan - County Clerk

16N	12W	01	326.32
16N	12W	03	635.20
16N	12W	05	622.00
16N	12W	07	643.60
16N	12W	08	640.00
16N	12W	11	320.00WZ
16N	12W	13	160.00SW4
16N	12W	15	480.00
16N	12W	17	840.00
16N	12W	18	643.28
16N	12W	21	580.00
16N	12W	23	640.00
16N	12W	25	640.00
16N	12W	27	640.00
16N	12W	28	640.00
16N	12W	33	640.00
16N	12W	35	320.00

9,189.40

17N	12W	01	640.36
17N	12W	03	641.36
17N	12W	06	640.48
17N	12W	07	638.32
17N	12W	09	640.00
17N	12W	11	640.00
17N	12W	13	640.00
17N	12W	15	640.00
17N	12W	17	640.00
17N	12W	18	638.24
17N	12W	21	320.00N2
17N	12W	23	640.00
17N	12W	25	640.00
17N	12W	29	320.00W2
17N	12W	31	640.32
17N	12W	33	160.00SE1/4
17N	12W	35	480.00

9,600.08

QWRP003:413503.1 06/12/02

2

301519 06/27/2002 02:02P DEED
 4019 B18 P5950 R 21.00 D 2.00
 McKimley County, Carol K. Sloan - County Clerk

20N 12W 01	644.12
20N 12W 03	643.32
20N 12W 05	241.37NE4;S2SE4
20N 12W 07	633.04
20N 12W 09	640.00
20N 12W 11	640.00
20N 12W 13	640.00
20N 12W 15	640.00
20N 12W 17	620.00S2;S2NW4;E2NE4;SW4,NE4
20N 12W 18	632.44
20N 12W 21	640.00
20N 12W 23	640.00
20N 12W 25	640.00
20N 12W 27	640.00
20N 12W 29	640.00
20N 12W 31	633.68
20N 12W 33	640.00
20N 12W 35	640.00

10,987.97

14N 13W 01	640.80
14N 13W 03	642.36
14N 13W 05	640.60
14N 13W 07	640.84
14N 13W 09	640.00
14N 13W 11	640.00
14N 13W 13	640.00
14N 13W 15	640.00
14N 13W 17	640.00
14N 13W 19	641.69
14N 13W 21	640.00
14N 13W 23	640.00
14N 13W 25	640.00
14N 13W 27	640.00
14N 13W 29	640.00

9,606.29

301519 06/27/2002 02:02P DEED
 50F9 B18 P5951 R 21.00 D 2.00
 McKinlay County, Carol. K. Sloan - County Clerk

15N	13W	01	841.00
15N	13W	03	641.24
15N	13W	05	641.16
15N	13W	09	640.06
15N	13W	11	640.00
15N	13W	13	640.00
15N	13W	18	645.00
15N	13W	21	640.00
15N	13W	25	640.00
15N	13W	27	640.00
15N	13W	29	640.00
15N	13W	31	650.00
15N	13W	33	640.00
15N	13W	35	640.00

8,979.00

16N	13W	01	598.50
16N	13W	03	593.20
16N	13W	05	593.00
16N	13W	07	631.61
16N	13W	09	640.00
16N	13W	11	640.00
16N	13W	13	640.00
16N	13W	15	640.00
16N	13W	17	640.00
16N	13W	19	632.04
16N	13W	21	640.00
16N	13W	23	640.00
16N	13W	25	640.00
16N	13W	27	640.00
16N	13W	29	640.00
16N	13W	31	628.00
16N	13W	33	640.00
16N	13W	35	640.00

11,358.45

CHARGE: 132503.1 06/12/03

301519 06/27/2002 92:02P DEED
 Gofg 818 P5952 R 21 00 D 2.00
 Kellinley County, Carol K. Sloan - County Clerk

14N	14W	01	642.30
14N	14W	03	645.40
14N	14W	05	644.04
14N	14W	09	640.00
14N	14W	11	640.00
14N	14W	13	640.00
14N	14W	15	640.00
14N	14W	23	640.00


5,131.14

15N	14W	03	640.12
15N	14W	05	641.33
15N	14W	07	479.88
15N	14W	08	640.00
15N	14W	13	640.00
15N	14W	15	640.00
15N	14W	17	640.00
15N	14W	19	480.84
15N	14W	21	320.00W2
15N	14W	25	640.00
15N	14W	27	640.00
15N	14W	28	640.00
15N	14W	31	317.14S2
15N	14W	33	320.00S2
15N	14W	35	640.00

8,319.14

16N	14W	01	593.00
16N	14W	03	596.20
16N	14W	05	591.20
16N	14W	07	638.32
16N	14W	09	640.00
16N	14W	11	640.00
16N	14W	13	640.00
16N	14W	15	320.00N2
16N	14W	17	640.00
16N	14W	19	638.72
16N	14W	21	640.00

CAVPPCBS1.912503.1 05/12/02



301519 06/27/2002 02:02P DEED
 5 of 9 B18 P5953 R 21.00 D 2.00
 McKinley County, Carol K. Siten - County Clerk

18N	14W	23	640.00
18N	14W	25	640.00
18N	14W	27	640.00
16N	14W	28	640.00
16N	14W	31	320.44
16N	14W	33	480.00W2,NE4
16N	14W	35	640.00

10,578.88

15N	15W	01	640.00
15N	15W	03	639.24
15N	15W	05	640.00
15N	15W	07	641.87
15N	15W	09	640.00
15N	15W	11	640.00
15N	15W	13	640.00
15N	15W	15	640.00
15N	15W	17	487.30
15N	15W	21	640.00
15N	15W	23	640.00

6,889.87

16N	15W	01	591.36
16N	15W	03	693.00
16N	15W	05	592.44
16N	15W	07	635.72
16N	15W	09	640.00
16N	16W	11	640.00
16N	16W	13	320.00E2
16N	15W	15	640.00
16N	15W	17	480.00N2,SE4
16N	15W	19	478.08
16N	15W	21	640.00
16N	15W	23	640.00
16N	15W	27	160.00NW4
16N	15W	29	640.00
16N	15W	31	631.20
16N	15W	33	640.00
16N	15W	35	640.00

9,601.40

CAYP000112503.1 06/12/03

6



301519 06/27/2002 02:02P DEED
 BOF9 B18 P6954 R 21.00 D 2.00
 Kristine Conroy, Carol K. Sloan - County Clerk

11N 20W 24

320.00WZ

320.00

117,237.62

Total McKinley



301519 05/27/2002 02:03P DEED
SofS B18 P5955 R 21.00 D 00
McKinley County, Carol K. Sloan - County Clerk




EXHIBIT A
MINERAL RIGHTS

The following land in San Juan County, New Mexico:

SAN JUAN COUNTY, NM

Twn	Rgs	Soc	Acres
21N	12W	17	640.00
21N	12W	19	638.72
21N	12W	21	640.00
21N	12W	27	640.00
21N	12W	29	640.00
21N	12W	31	560.62
21N	12W	33	640.00
21N	12W	35	640.00
Total San Juan			5,040.24

200211828 07/10/2002 02:09P
3 of 3 B1345 P349 R 9.00 D 4.00
San Juan County, NM Clerk FRED HARRARDT

304 2663

EXHIBIT A
MINERAL RIGHTS

The following land in Socorro County, New Mexico:

SOCORRO COUNTY, NM

Twp	Rge	Sec	Acres	Limited to:
04N	03W	24	480.00	
			480.00	
03N	04W	04	318.63	Oil & Gas 3, 4, S2, NW4, SW4
03N	04W	22	640.00	
03N	04W	24	320.00	Oil & Gas
			1278.58	
03N	06W	04	480.00	S2, S2N2
			480.00	
03N	08W	04	160.00	Oil & Gas Only
			160.00	
Total Socorro			2,398.58	

EXHIBIT A
MINERAL RIGHTS

The following land in Valencia County, New Mexico:

VALENCIA COUNTY, NM

Twp	Rgs	Sec	Acres	Limited to:
06N	01W	07	484.32	
06N	01W	18	841.28	
06N	01W	31	663.40W2 & NE4 & W2SE4	
			<u>1,989.00</u>	
06N	02W	01	640.21	
06N	02W	03	642.16	
06N	02W	05	643.20	
06N	02W	07	644.40	
06N	02W	09	640.00	
06N	02W	11	640.00	
06N	02W	13	640.00	
06N	02W	15	640.00	
06N	02W	17	640.00	
06N	02W	19	642.86	
06N	02W	21	640.00	
06N	02W	23	640.00	
06N	02W	25	640.00	
06N	02W	27	640.00	
06N	02W	29	640.00	
06N	02W	33	640.00	
06N	02W	35	480.00NW4 & S2	
			<u>10,732.66</u>	
06N	03W	01	637.62	
06N	03W	03	836.69	
06N	03W	05	838.32	
06N	03W	07	639.62	
06N	03W	08	640.00	

CVT00201113708.3 06/12/03

1

EXHIBIT A
MINERAL RIGHTS

The following land in Coconino County, Arizona:

COCONINO COUNTY, AZ

Twn	Rgd	Sec	Acre
21N	07E	33	10.00
			<u>10.00</u>
18N	15E	07	35.61
18N	15E	17	49.55
			<u>85.36</u>
21N	15E	05	640.42
21N	15E	07	636.18
21N	15E	09	840.00
21N	15E	17	840.00
21N	15E	19	637.34
21N	15E	21	640.00
21N	15E	29	640.00
21N	15E	31	633.88
21N	16E	33	840.00
			<u>5762.82</u>
22N	15E	05	638.54
22N	15E	07	637.76
22N	15E	09	640.00
22N	15E	17	640.00
22N	15E	19	839.58
22N	15E	21	640.00
22N	15E	29	640.00
22N	15E	31	640.08
22N	16E	33	640.00



5755.88

23N	16E	05	638.30
23N	15E	07	637.68
23N	15E	09	640.00
23N	15E	17	640.00
23N	15E	18	640.13
23N	15E	21	640.00
23N	15E	29	640.00
23N	15E	31	640.00
23N	15E	33	640.00

5756.59

24N	15E	17	640.00
24N	15E	18	634.58
24N	15E	21	840.00
24N	15E	29	640.00
24N	15E	31	835.42
24N	15E	33	840.00

3,830.40

TOTAL 21,181.13

CANRCSB, 943522.1 06/12/02

2

3149212
Post # 714

Robert M Worsley

Financial Disclosures

Schedule 15.1

F

EXHIBIT A
LEGAL DESCRIPTION

THE LAND REFERRED TO HEREIN BELOW IS SITUATED IN THE COUNTY OF NAVADO, STATE OF ARIZONA, AND IS DESCRIBED AS FOLLOWS:

EXHIBIT A

Parcel No. 1:

A portion of Section 21, Township 13 North, Range 19 East, of the Gila and Salt River Base and Meridian, Navajo County, Arizona, described as follows:

COMMENCING at the east one quarter corner of said Section 21, being a three quarter inch iron pipe, from which the Southeast corner of said Section 21, being a 3" metal square in a concrete square, bears South 00°03'39" East 2615.48 feet;
THENCE South 00°03'39" East along the East line of the Southeast Quarter of said Section 21 a distance of 760.07 feet to the POINT OF BEGINNING
THENCE continuing along said East line, South 00°03'39" East 80.53 feet;
THENCE North 72°02'04" West 161.78 feet;
THENCE North 78°45'55" West 209.19 feet;
THENCE North 82°38'00" West 1023.39 feet;
THENCE North 81°25'07" West 652.96 feet;
THENCE North 10°35'16" East 81.72 feet;
THENCE North 63°58'43" West 1027.33 feet;
THENCE North 18°40'23" East 12.64 feet;
THENCE North 64°42'30" West 83.18 feet;
THENCE South 24°51'28" West 13.57 feet;
THENCE North 64°47'27" West 271.49 feet;
THENCE North 24°28'36" East 109.94 feet;
THENCE North 64°37'26" West 93.88 feet;
THENCE North 22°40'11" East 44.67 feet;
THENCE North 06°07'03" West 16.46 feet;
THENCE North 24°10'54" East 163.52 feet;
THENCE South 64°34'58" East 200.23 feet;
THENCE North 25°00'59" East 81.99 feet;
THENCE South 64°42'27" East 207.52 feet;
THENCE North 55°02'31" East 107.75 feet;
THENCE North 25°06'49" East 471.07 feet;
THENCE South 83°32'19" East 95.52 feet;
THENCE South 59°27'23" East 413.64 feet;
THENCE South 21°38'53" East 87.85 feet;
THENCE South 36°05'06" East 428.73 feet;
THENCE South 34°38'15" East 539.83 feet;
THENCE South 63°50'03" East 663.92 feet;
THENCE South 72°54'26" East 917.41 feet to the POINT OF BEGINNING.

APN: 210-05-010 (covers more)

81(C)101 (6/06) ALTA Commitment - 2006

Copyright American Land Title Association. All rights reserved. The use of this Form is restricted to ALTA licensees and ALTA members in good standing as of the date of use. All other uses are prohibited. Reprinted under license from the American Land Title Association.



Robert M Worsley

Financial Disclosures

Schedule 15.1

G

EXHIBIT "A"

PARCEL NO. 1:

A PORTION OF SECTION 21, TOWNSHIP 13 NORTH, RANGE 19 EAST, OF THE GILA AND SALT RIVER BASE AND MERIDIAN, NAVAJO COUNTY, ARIZONA, AND MORE PARTICULARLY DESCRIBED AS FOLLOWS:

COMMENCING AT THE SOUTHEAST CORNER OF SAID SECTION 21:

THENCE NORTH 55 DEGREES 18 MINUTES 07 SECONDS WEST, A DISTANCE OF 3292.40 FEET TO THE TRUE POINT OF BEGINNING;

THENCE NORTH 55 DEGREES 41 MINUTES 36 SECONDS WEST, A DISTANCE OF 177.42 FEET;

THENCE NORTH 24 DEGREES 17 MINUTES 33 SECONDS EAST, A DISTANCE OF 321.20 FEET;

THENCE NORTH 64 DEGREES 34 MINUTES 36 SECONDS WEST, A DISTANCE OF 296.42 FEET;

THENCE NORTH 28 DEGREES 44 MINUTES 44 SECONDS EAST, A DISTANCE OF 23.85 FEET;

THENCE NORTH 63 DEGREES 51 MINUTES 24 SECONDS WEST, A DISTANCE OF 47.50 FEET;

THENCE NORTH 25 DEGREES 34 MINUTES 31 SECONDS EAST, A DISTANCE OF 209.76 FEET;

THENCE SOUTH 63 DEGREES 58 MINUTES 43 SECONDS EAST, A DISTANCE OF 1027.33 FEET;

THENCE SOUTH 10 DEGREES 35 MINUTES 16 SECONDS WEST, A DISTANCE OF 81.72 FEET TO THE BEGINNING OF A CURVE TO THE LEFT HAVING A CHORD BEARING OF SOUTH 72 DEGREES 12 MINUTES 11 SECONDS WEST AND A RADIUS OF 937.12 FEET, THROUGH A CENTRAL ANGLE OF 45 DEGREES 10 MINUTES 28 SECONDS, FOR A LENGTH OF 738.87 FEET, MORE OR LESS, TO THE TRUE POINT OF BEGINNING;

EXCEPTING THEREFROM ALL OIL, GAS AND MINERALS AS RESERVED IN DEED RECORDED IN DOCKET 134, PAGE 218 AND IN DOCKET 134, PAGE 221, NAVAJO COUNTY, ARIZONA.

PARCEL NO. 2:

A PORTION OF SECTION 27, TOWNSHIP 13 NORTH, RANGE 19 EAST, GILA AND SALT RIVER BASE AND MERIDIAN, NAVAJO COUNTY, ARIZONA AND MORE PARTICULARLY DESCRIBED AS FOLLOWS:

COMMENCING AT THE SOUTHEAST CORNER OF SAID SECTION 27:

THENCE NORTH 00 DEGREES 33 MINUTES 12 SECONDS, ALONG THE EAST LINE OF SAID SECTION 27, A DISTANCE OF 580 FEET TO THE POINT OF BEGINNING;

THENCE SOUTH 89 DEGREES 23 MINUTES 31 SECONDS WEST, A DISTANCE OF 1573.9 FEET;

THENCE NORTH 24 DEGREES 54 MINUTES 04 SECONDS EAST, A DISTANCE OF 735.8 FEET;

THENCE NORTH 20 DEGREES 09 MINUTES 45 SECONDS EAST, A DISTANCE OF 456.7 FEET;

THENCE NORTH 06 DEGREES 37 MINUTES 58 SECONDS WEST, A DISTANCE OF 807 FEET;

THENCE NORTH 41 DEGREES 02 MINUTES 37 SECONDS EAST, A DISTANCE OF 519.6 FEET;

THENCE NORTH 06 DEGREES 57 MINUTES 47 SECONDS WEST, A DISTANCE OF 902 FEET;

THENCE NORTH 34 DEGREES 44 MINUTES 32 SECONDS EAST, A DISTANCE OF 1798 FEET, TO A POINT ON THE EAST LINE OF SAID SECTION 27;

THENCE SOUTHERLY ALONG THE EAST LINE OF SAID SECTION 27, SOUTH 00 DEGREES 41 MINUTES 55 SECONDS WEST, A DISTANCE OF 4646 FEET, MORE-OR-LESS, TO THE POINT OF BEGINNING;

EXCEPTING THEREFROM ALL OIL, GAS AND MINERALS AS RESERVED IN DEED RECORDED IN DOCKET 477, PAGE 508, NAVAJO COUNTY, ARIZONA; ALSO

EXCEPTING THE BUILDINGS AND LOG SCALES AND SCALE HOUSE AS RESERVED BY SOUTHWEST FOREST INDUSTRIES, INC., A NEVADA CORPORATION, BY DEED RECORDED IN DOCKET 477, PAGE 508, RECORDS OF NAVAJO COUNTY, ARIZONA.

PARCEL NO. 3:

A PORTION OF SECTION 21, TOWNSHIP 13 NORTH, RANGE 19 EAST, GILA AND SALT RIVER BASE AND MERIDIAN, NAVAJO COUNTY, ARIZONA AND MORE PARTICULARLY DESCRIBED AS FOLLOWS:

COMMENCING AT THE SOUTHEAST CORNER OF SAID SECTION 21;

THENCE NORTH 34 DEGREES 18 MINUTES 36 SECONDS WEST, A DISTANCE OF 2433.98 FEET TO THE TRUE POINT OF BEGINNING;

THENCE SOUTH 26 DEGREES 27 MINUTES 27 SECONDS WEST, A DISTANCE OF 413.15 FEET TO THE BEGINNING OF A CURVE TO THE RIGHT HAVING A RADIUS OF 200 FEET THROUGH A CENTRAL ANGLE OF 74 DEGREES 23 MINUTES 31 SECONDS, FOR A DISTANCE OF 259.67 FEET;

THENCE NORTH 82 DEGREES 28 MINUTES 13 SECONDS WEST, A DISTANCE OF 290.89 FEET;

THENCE NORTH 64 DEGREES 35 MINUTES 52 SECONDS WEST, A DISTANCE OF 717.77 FEET TO A POINT ON A NON-TANGENT CURVE TO THE RIGHT HAVING A CHORD BEARING OF NORTH 72 DEGREES 12 MINUTES 11 SECONDS EAST AND A RADIUS OF 977.12 FEET, THROUGH A CENTRAL ANGLE OF 45 DEGREES 10 MINUTES 28 SECONDS, FOR A DISTANCE OF 738.87 FEET;

THENCE SOUTH 82 DEGREES 39 MINUTES 05 SECONDS EAST, A DISTANCE OF 654.88 FEET, MORE OR LESS, TO THE TRUE POINT OF BEGINNING;

EXCEPTING THEREFROM ALL OIL GAS AND MINERALS AS RESERVED IN DEED RECORDED IN DOCKET 134, PAGE 218 AND IN DOCKET 134, PAGE 221, NAVAJO COUNTY, ARIZONA.

PARCEL NO. 4:

A PORTION OF SECTION 21, TOWNSHIP 13 NORTH, RANGE 19 EAST OF THE GILA AND SALT RIVER BASE AND MERIDIAN, NAVAJO COUNTY, ARIZONA AND MORE PARTICULARLY DESCRIBED AS FOLLOWS:

COMMENCING AT THE NORTHEAST CORNER OF SAID SECTION 21;

THENCE SOUTH 00 DEGREES 00 MINUTES 00 SECONDS WEST A DISTANCE OF 2659.03 FEET;

THENCE SOUTH 87 DEGREES 13 MINUTES 32 SECONDS WEST A DISTANCE OF 2117.12 FEET, TO THE TRUE POINT OF BEGINNING;

THENCE NORTH 64 DEGREES 39 MINUTES 45 SECONDS WEST A DISTANCE OF 270.00 FEET;

THENCE SOUTH 25 DEGREES 20 MINUTES 15 SECONDS WEST A DISTANCE OF 40.00 FEET;

THENCE SOUTH 64 DEGREES 39 MINUTES 45 SECONDS EAST A DISTANCE OF 270.00 FEET;

THENCE NORTH 25 DEGREES 20 MINUTES 15 SECONDS EAST A DISTANCE OF 40.00 FEET TO THE TRUE POINT OF BEGINNING;

EXCEPTING THEREFROM ALL OIL, GAS AND MINERALS AS RESERVED IN DEED RECORDED IN DOCKET 134, PAGE 218 AND IN DOCKET 134, PAGE 221, NAVAJO COUNTY, ARIZONA.

PARCEL NO. 5:

A PORTION OF SECTION 21, TOWNSHIP 13 NORTH, RANGE 19 EAST, OF THE GILA AND SALT RIVER BASE AND MERIDIAN, NAVAJO COUNTY, ARIZONA AND MORE PARTICULARLY DESCRIBED AS FOLLOWS:

COMMENCING AT A FOUND CONCRETE SQUARE WITH 3" METAL SQUARE SOUTHEAST CORNER OF SAID SECTION 21; ALSO BEING THE TRUE POINT OF BEGINNING:

THENCE SOUTH 89° 54' 05" WEST, A DISTANCE OF 4017.42 FEET;

THENCE NORTH 30° 12' 11" EAST, A DISTANCE OF 171.70 FEET;

THENCE NORTH 27° 37' 05" EAST, A DISTANCE OF 249.94 FEET;

THENCE NORTH 26° 06' 04" EAST, A DISTANCE OF 217.13 FEET;

THENCE NORTH 25° 36' 06" EAST, A DISTANCE OF 549.51 FEET;

THENCE NORTH 25° 24' 08" EAST, A DISTANCE OF 230.00 FEET;

THENCE NORTH 25° 37' 14" EAST, A DISTANCE OF 382.27 FEET;

THENCE SOUTH 69° 13' 38" EAST, A DISTANCE OF 160.67 FEET;

THENCE NORTH 71° 55' 49" EAST, A DISTANCE OF 64.00 FEET;

THENCE NORTH 25° 12' 59" EAST, A DISTANCE OF 258.70 FEET;

THENCE NORTH 14° 10' 48" EAST, A DISTANCE OF 176.76 FEET;

THENCE SOUTH 55° 43' 49" EAST, A DISTANCE OF 177.42 FEET;

THENCE SOUTH 64° 35' 52" EAST, A DISTANCE OF 717.77 FEET;

THENCE SOUTH 82° 28' 13" EAST, A DISTANCE OF 290.89 FEET TO THE BEGINNING OF A CURVE TO THE LEFT, HAVING A RADIUS OF 200.00 FEET, THROUGH A CENTRAL ANGLE OF 74° 23' 31" AND A LENGTH OF ARC OF 259.67 FEET;

THENCE NORTH 26° 51' 18" EAST, A DISTANCE OF 398.24 FEET;

THENCE SOUTH 82° 38' 56" EAST, A DISTANCE OF 1013.84 FEET;

THENCE SOUTH 78° 41' 57" EAST, A DISTANCE OF 209.38 FEET;

THENCE SOUTH 72° 10' 08" EAST, A DISTANCE OF 160.94 FEET;

THENCE SOUTH 00° 04' 13" EAST, A DISTANCE OF 1774.63 FEET TO THE TRUE POINT OF BEGINNING.

EXCEPT: THAT PORTION FOR A RAILROAD EASEMENT DESCRIBED AS FOLLOWS:

A PORTION OF SECTION 21, TOWNSHIP 13 NORTH, RANGE 19 EAST, OF THE GILA AND SALT RIVER BASE AND MERIDIAN, NAVAJO COUNTY, ARIZONA AND MORE PARTICULARLY DESCRIBED AS FOLLOWS:

COMMENCING AT A FOUND CONCRETE SQUARE WITH 3" METAL SQUARE SOUTHEAST CORNER OF SAID SECTION 21;

THENCE NORTH 55° 18' 07" WEST, A DISTANCE OF 3292.40 FEET TO THE TRUE POINT OF BEGINNING OF A 24.00 FOOT RAILROAD EASEMENT, 12.00 FEET EITHER SIDE OF CENTERLINE;

THENCE ALONG SAID CENTERLINE:

THENCE SOUTH 46° 31' 11" WEST, A DISTANCE OF 126.87 FEET;

THENCE SOUTH 36° 02' 44" WEST, A DISTANCE OF 97.31 FEET;

THENCE SOUTH 26° 34' 18" WEST, A DISTANCE OF 94.29 FEET;

THENCE SOUTH 16° 51' 02" WEST, A DISTANCE OF 97.21 FEET;

THENCE SOUTH 07° 28' 08" WEST, A DISTANCE OF 95.19 FEET;

THENCE SOUTH 08° 28' 29" WEST, A DISTANCE OF 70.21 FEET TO A POINT IN WHICH THE EASEMENT CHANGES TO A 50.00 FOOT EASEMENT 25.00 FOOT EITHER SIDE OF CENTERLINE.

THENCE CONTINUING ALONG SAID CENTERLINE, THENCE SOUTH 13° 26' 31" EAST, A DISTANCE OF 1110.00 FEET TO THE POINT OF TERMINUS.

EXCEPTING THEREFROM ALL OIL, GAS AND MINERALS AS RESERVED IN DEED RECORDED IN DOCKET 134, PAGE 218 AND IN DOCKET 134, PAGE 221, NAVAJO COUNTY, ARIZONA.

PARCEL NO. 6:

THE BENEFICIAL RIGHTS OF INGRESS AND EGRESS FOR PARCEL 5 TO AND FROM 277S AS CONTAINED IN DOCUMENT RECORDED IN DOCKET 230, PAGE 92, NAVAJO COUNTY, ARIZONA.

PARCEL NO. 7:

THE BENEFICIAL RIGHTS OF INGRESS AND EGRESS FROM PARCEL 2 TO HIGHWAY 277 CONTAINED IN AN ACCESS EASEMENT BEING 25 FEET IN WIDTH LYING 12.5 FEET ON EACH SIDE OF THE FOLLOWING DESCRIBED CENTERLINE LOCATED IN A PORTION OF SECTION 27, TOWNSHIP 13 NORTH, RANGE 19 EAST OF THE GILA AND SALT RIVER BASE AND MERIDIAN, NAVAJO COUNTY, ARIZONA RECORDED AS 2012-20840 BEING MORE PARTICULARLY DESCRIBED AS FOLLOWS:

COMMENCING AT THE BRASS CAP STAMPED 5704 MARKING THE SOUTHEAST CORNER OF SAID SECTION 27;

THENCE NORTH 00 DEGREES 26 MINUTES 22 SECONDS EAST 24.29 FEET ALONG THE EAST LINE OF SAID SECTION 27 TO THE NORTHERLY RIGHT OF WAY LINE OF HIGHWAY 277;

THENCE NORTH 88 DEGREES 02 MINUTES 47 SECONDS WEST 1817.57 FEET ALONG SAID RIGHT OF WAY LINE TO THE POINT OF BEGINNING;

THENCE NORTH 19 DEGREES 58 MINUTES 32 SECONDS EAST 657.70 FEET;

THENCE NORTH 22 DEGREES 07 MINUTES 09 SECONDS EAST 357.40 FEET;

THENCE NORTH 19 DEGREES 25 MINUTES 20 SECONDS EAST 334.30 FEET;

THENCE SOUTH 69 DEGREES 57 MINUTES 05 SECONDS EAST 121.94 FEET TO THE POINT OF ENDING.

PARCEL NO. 8:

THE BENEFICIAL RIGHTS OF INGRESS AND EGRESS FOR BOTH AN AERIAL ASH PIPELINE AND FOR VEHICULAR AND PEDESTRIAN ACCESS FROM PARCEL 1 TO PARCEL 4 CONTAINED IN AN ACCESS EASEMENT LOCATED IN A PORTION OF SECTION 21, TOWNSHIP 13 NORTH, RANGE 19 EAST OF THE GILA AND SALT RIVER BASE AND MERIDIAN, NAVAJO COUNTY, ARIZONA RECORDED AS 2012-20840 BEING MORE PARTICULARLY DESCRIBED AS FOLLOWS:

COMMENCING AT THE 3/4 INCH IRON PIPE MARKING THE EAST QUARTER CORNER OF SAID SECTION 21 FROM WHICH A 2 INCH METAL SQUARE IN CONCRETE MARKING THE SOUTHEAST CORNER OF SAID SECTION 21 BEARS SOUTH 00 DEGREES 03 MINUTES 37 SECONDS EAST 2615.38 FEET, SAID DESCRIBED LINE BEING THE BASIS OF BEARINGS OF THIS DESCRIPTION; THENCE SOUTH 87 DEGREES 20 MINUTES 56 SECONDS WEST 2012.73 FEET TO THE POINT OF BEGINNING AND THE BEGINNING OF A NON-TANGENT CURVE TO THE RIGHT THE CENTER OF WHICH BEARS SOUTH 78 DEGREES 51 MINUTES 56 SECONDS WEST 50.00 FEET;

THENCE SOUTHERLY ALONG THE ARC OF SAID CURVE THROUGH A CENTRAL ANGLE OF 36 DEGREES 38 MINUTES 01 SECONDS, AN ARC LENGTH OF 31.97 FEET;

THENCE SOUTH 25 DEGREES 29 MINUTES 57 SECONDS WEST 25.00 FEET TO THE BEGINNING OF A TANGENT CURVE TO THE RIGHT, HAVING A RADIUS OF 50.00 FEET;

THENCE SOUTHWESTERLY ALONG THE ARC OF SAID CURVE THROUGH A CENTRAL ANGLE OF 90 DEGREES 00 MINUTES 00 SECONDS, AN ARC LENGTH OF 78.54 FEET;

THENCE NORTH 64 DEGREES 30 MINUTES 03 SECONDS WEST 580.17 FEET TO THE BEGINNING OF A TANGENT CURVE TO THE LEFT, HAVING A RADIUS OF 25.00 FEET;

THENCE SOUTHWESTERLY ALONG THE ARC OF SAID CURVE THROUGH A CENTRAL ANGLE OF 91 DEGREES 17 MINUTES 46 SECONDS, AN ARC LENGTH OF 39.84 FEET;

THENCE SOUTH 24 DEGREES 12 MINUTES 11 SECONDS WEST 76.53 FEET;

THENCE SOUTH 21 DEGREES 21 MINUTES 39 SECONDS WEST 97.64 FEET;

THENCE NORTH 63 DEGREES 58 MINUTES 43 SECONDS WEST 25.08 FEET;

THENCE NORTH 21 DEGREES 21 MINUTES 39 SECONDS EAST 96.23 FEET;

THENCE NORTH 24 DEGREES 12 MINUTES 11 SECONDS EAST 177.18 FEET TO THE BEGINNING OF A TANGENT CURVE TO THE RIGHT, HAVING A RADIUS OF 50.00 FEET;

THENCE NORTHERLY ALONG THE ARC OF SAID CURVE THROUGH A CENTRAL ANGLE OF 91 DEGREES 17 MINUTES 46 SECONDS, AN ARC LENGTH OF 79.67 FEET;

THENCE SOUTH 64 DEGREES 30 MINUTES 03 SECONDS EAST 582.43 FEET TO THE BEGINNING OF A TANGENT CURVE TO THE RIGHT, HAVING A RADIUS OF 50.00 FEET;

THENCE SOUTHEASTERLY ALONG THE ARC OF SAID CURVE THROUGH A CENTRAL ANGLE OF 53 DEGREES 21 MINUTES 59 SECONDS, AN ARC LENGTH OF 46.57 FEET TO THE POINT OF BEGINNING.

EXCEPT THAT PORTION DESCRIBED AS FOLLOWS:
A PORTION OF SECTION 21, TOWNSHIP 13 NORTH, RANGE 19 EAST OF THE GILA AND SALT RIVER BASE AND MERIDIAN, NAVAJO COUNTY, ARIZONA BEING MORE PARTICULARLY DESCRIBED AS FOLLOWS:

COMMENCING AT THE EAST QUARTER CORNER OF SAID SECTION 21;

THENCE SOUTH 87 DEGREES 20 MINUTES 56 SECONDS WEST 2038.29 FEET TO THE POINT OF BEGINNING AND THE BEGINNING OF A NON-TANGENT CURVE TO THE RIGHT THE CENTER OF WHICH BEARS SOUTH 70 DEGREES 11 MINUTES 20 SECONDS WEST 25.00 FEET;

THENCE SOUTHERLY ALONG THE ARC OF SAID CURVE THROUGH A CENTRAL ANGLE OF 45 DEGREES 18 MINUTES 37 SECONDS, AN ARC LENGTH OF 19.77 FEET;

THENCE SOUTH 25 DEGREES 29 MINUTES 57 SECONDS WEST 25.00 FEET TO THE BEGINNING OF A TANGENT CURVE TO THE RIGHT, HAVING A RADIUS OF 25.00 FEET;

THENCE SOUTHWESTERLY ALONG THE ARC OF SAID CURVE THROUGH A CENTRAL ANGLE OF 90 DEGREES 00 MINUTES 00 SECONDS, AN ARC LENGTH OF 39.27 FEET;

THENCE NORTH 64 DEGREES 30 MINUTES 03 SECONDS WEST 581.87 FEET TO THE BEGINNING OF A TANGENT CURVE TO THE RIGHT, HAVING A RADIUS OF 25.00 FEET;

THENCE NORTHERLY ALONG THE ARC OF SAID CURVE THROUGH A CENTRAL ANGLE OF 88 DEGREES 42 MINUTES 14 SECONDS, AN ARC LENGTH OF 38.70 FEET;

THENCE NORTH 24 DEGREES 12 MINUTES 11 SECONDS EAST 25.01 FEET TO THE BEGINNING OF A TANGENT CURVE TO THE RIGHT, HAVING A RADIUS OF 25.00 FEET;

THENCE NORTHEASTERLY ALONG THE ARC OF SAID CURVE THROUGH A CENTRAL ANGLE OF 91 DEGREES 17 MINUTES 46 SECONDS, AN ARC LENGTH OF 39.84 FEET;

THENCE SOUTH 64 DEGREES 30 MINUTES 03 SECONDS EAST 582.43 FEET TO THE BEGINNING OF A TANGENT CURVE TO THE RIGHT, HAVING A RADIUS OF 25.00 FEET;

THENCE SOUTHERLY ALONG THE ARC OF SAID CURVE THROUGH A CENTRAL ANGLE OF 44 DEGREES 41 MINUTES 23 SECONDS, AN ARC LENGTH OF 19.50 FEET TO THE POINT OF BEGINNING.

Robert M Worsley
Financial Disclosures

Schedule 15.1

H

Escrow Officer: Not Applicable
Lawyers Service Center
1721 W Rio Salado Parkway
Tempe, AZ 85281

Lawyers Title of Arizona, Inc
Representing Commonwealth Land Title Insurance Company

SCHEDULE A

Commitment No.: 01795625-295-NA

1. Effective Date: June 14, 2013 at 7:30 a.m.
2. Policy or Policies to be issued:
 - a. None
Proposed Insured:
Liability: \$0.00
 - b. ALTA Extended Loan Policy (6-17-06)
Proposed Insured: NPS Capital, LLC, a Delaware limited liability company
Liability: \$to come
 - c. None
Proposed Insured:
Liability: \$0.00
3. The estate or interest in the land described or referred to in this Commitment is:
A FEE
4. Title to the estate or interest in the land is at the Effective Date vested in:
Pink Cliffs Land Company, LLC, a Delaware limited liability company
5. The land referred to in this Commitment is described as follows:
See Exhibit A attached hereto and made a part hereof.

Title Officer: None/
Typist: dgz
Amended: No.

EXHIBIT A
LEGAL DESCRIPTION

THE LAND REFERRED TO HEREIN BELOW IS SITUATED IN THE COUNTY OF NAVAJO, STATE OF ARIZONA, AND IS DESCRIBED AS FOLLOWS:

Parcel No. 1:

Section 17, Township 13 North, Range 19 East, of the Gila and Salt River Base and Meridian, Navajo County, Arizona;

EXCEPT all minerals as reserved in Patent from United States of America; and

EXCEPT all oil, gas and minerals as reserved in Deed recorded in Docket 691, page 709, records of Navajo County, Arizona.

Parcel No. 2:

Tracts 4, 5, 11, 12, and 13, BAR J RANCHES, of Section 18, Township 13 North, Range 19 East, of the Gila and Salt River Base and Meridian, Navajo County, Arizona, according to Book 6 of Land Surveys, page 78, records of Navajo County, Arizona;

EXCEPT all coal and other minerals as reserved in Patent from United States of America.

Parcel No. 3:

Section 1, Township 14 North, Range 18 East, of the Gila and Salt River Base and Meridian, Navajo County, Arizona

EXCEPT all minerals as reserved in Patent from United States of America.

EXCEPT all oil, gas and minerals as reserved in Deed recorded in Docket 134, page 218, and in Docket 134, page 221, records of Navajo County, Arizona.

Parcel No. 4:

The North Half of the Southwest Quarter of Section 2, Township 14 North, Range 18 East, of the Gila and Salt River Base and Meridian, Navajo County, Arizona,

EXCEPT all oil, gases and other hydrocarbon substances, helium or other substances of a gaseous nature, coal, metals, minerals, fossils and fertilizer of every name and description and except all uranium, thorium, or any other material which is or may be determined by the laws of the State of Arizona, the United States of America of decisions of courts to be peculiarly essential to the production of fissionable materials, whether or not of commercial value, as reserved in Section 37-231, Arizona Revised Statutes; and

EXCEPT all oil, gas and minerals as reserved in Deed recorded in Docket 134, page 218 and in Docket 134, page 221, records of Navajo County, Arizona.

Parcel No. 5:

Section 2, Township 14 North, Range 18 East, of the Gila and Salt River Base and Meridian, Navajo County, Arizona,

EXCEPT THE North Half of the Southwest Quarter thereof

81C101 (6/06) ALTA Commitment - 2006

Copyright, American Land Title Association. All rights reserved. The use of this form is restricted to ALTA licensees and ALTA members in good standing as of the date of use. All other uses are prohibited. Reprinted under license from the American Land Title Association.

Page 2



EXHIBIT A
(Continued)

EXCEPT all oil, gases and other hydrocarbon substances, helium or other substances of a gaseous nature, coal, metals, minerals, fossils and fertilizer of every name and description and except all uranium, thorium, or any other material which is or may be determined by the laws of the State of Arizona, the United States of America of decisions of courts to be peculiarly essential to the production of fissionable materials, whether or not of commercial value, as reserved in Section 37-231, Arizona Revised Statutes; and

EXCEPT all oil, gas and minerals as reserved in Deed recorded in Docket 134, page 218 and in Docket 134, page 221, records of Navajo County, Arizona.

Parcel No. 6:

Lots 1, 2 and the South half of the Northeast quarter and the Southeast Quarter of Section 3, Township 14 North, Range 18 East, of the Gila and Salt River Base and Meridian, Navajo County, Arizona;

EXCEPT all minerals as reserved in Patent from United States of America; and

EXCEPT all oil, gas and minerals as reserved in Deed recorded in Docket 134, page 218, and in Docket 134, page 221, records of Navajo County, Arizona.

Parcel No. 7:

The North Half of the North Half and the North Half of the South Half of the North Half of Section 11, Township 14 North, Range 18 East, of the Gila and Salt River Base and Meridian, Navajo County, Arizona;

EXCEPT all minerals as reserved in Patent from United States of America; and

EXCEPT all oil, gas and minerals as reserved in Deed recorded in Docket 134, page 218, and in Docket 134, page 221, records of Navajo County, Arizona.

Parcel No. 8:

The North Half of the North Half and the North Half of the South Half of the North Half of Section 12, Township 14 North, Range 18 East, of the Gila and Salt River Base and Meridian, Navajo County, Arizona;

EXCEPT all oil, gases and other hydrocarbon substances, helium or other substances of a gaseous nature, coal, metals, minerals, fossils and fertilizer of every name and description and except all uranium, thorium, or any other material which is or may be determined by the laws of the State of Arizona, the United States of America of decisions of courts to be peculiarly essential to the production of fissionable materials, whether or not of commercial value, as reserved in Section 37-231, Arizona Revised Statutes.

Parcel No. 9:

Section 6, Township 14 North, Range 19 East, of the Gila and Salt River Base and Meridian, Navajo County, Arizona;

EXCEPT all oil and gas as reserved in Patent from United States of America.

Parcel No. 10:

Lots 1 and 2, the East Half of the Northwest Quarter and the Northeast Quarter and the East Half of the Southeast Quarter and the Northwest Quarter of the Southeast Quarter and the East Half of the Southwest Quarter of the Southeast Quarter of Section 7, Township 14 North Range 19 East, of the Gila and Salt River Base and Meridian, Navajo County, Arizona;

81C101A (6/06)

3

ALTA Commitment - 2006

Copyright American Land Title Association. All rights reserved. The use of this Form is restricted to ALTA licensees and ALTA members in good standing as of the date of use. All other uses are prohibited. Reprinted under license from the American Land Title Association.



EXHIBIT A
(Continued)

EXCEPT all mineral as reserved in Patent from United States of America.

Parcel No. 11:

Section 8, Township 14 North, Range 19 East, of the Gila and Salt River Base and Meridian, Navajo County, Arizona;

EXCEPT all coal and other minerals as reserved in Patent from United States of America; (as to the East half) and

EXCEPT all minerals and 1/2 interest in the oil, gas and minerals as reserved in Deed recorded in Docket 131, page 439, records of Navajo County, Arizona. (as to the West half)

Parcel No. 12:

The North Half and the Northeast Quarter of the Southwest Quarter and the Northwest Quarter of the Southeast Quarter of Section 17, Township 14 North, Range 19 East, of the Gila and Salt River Base and Meridian, Navajo County, Arizona;

EXCEPT all oil, gas and minerals as reserved in Deed recorded in Docket 136, page 363, records of Navajo County, Arizona.

Parcel No. 13:

The East Half of the Northeast Quarter of Section 18, Township 14 North, Range 15 East, of the Gila and Salt River Base and Meridian, Navajo County, Arizona;

EXCEPT all oil, gases and other hydrocarbon substances, helium or other substances of a gaseous nature, coal, metals, minerals, fossils and fertilizer of every name and description and except all uranium, thorium, or any other material which is or may be determined by the laws of the State of Arizona, the United States of America of decisions of courts to be peculiarly essential to the production of fissionable materials, whether or not of commercial value, as reserved in Section 37-231, Arizona Revised Statutes. (as to Lots 1 and 2 and the East half of the Northwest quarter); and

EXCEPT one half interest in and to all of the oil, gas and other minerals conveyed in Deed recorded in Docket 95, page 441, records of Navajo County, Arizona. (as to Lots 3 & 4 and the East half of the Southwest quarter of the Southeast quarter of the Northeast quarter).

Parcel No. 14:

The South half of the Southeast quarter of Section 34, Township 15 North Range 18 East, of the Gila and Salt River Base and Meridian, Navajo County, Arizona;

EXCEPT all oil, gases and other hydrocarbon substances; helium or other substances of a gaseous nature, coal, metals, minerals, fossils and fertilizer of every name and description and except all uranium, thorium, or any other material which is or may be determined by the laws of the State of Arizona, the United States of America of decisions of courts to be peculiarly essential to the production of fissionable materials, whether or not of commercial value, as reserved in Section 37-231, Arizona Revised Statutes.

Parcel No. 15:

Section 35, Township 15 North, Range 18 East, of the Gila and Salt River Base and Meridian, Navajo County, Arizona;

81C101A (6/06)

4

ALTA Commitment - 2005

Copyright American Land Title Association. All rights reserved. The use of this Form is restricted to ALTA licensees and ALTA members in good standing as of the date of use. All other uses are prohibited. Reprinted under license from the American Land Title Association.



EXHIBIT A
(Continued)

EXCEPT all minerals as reserved in Patent from United States of America; and

EXCEPT all oil, gas and minerals as reserved in Deed recorded in Docket 134, page 218, and in Docket 134, page 221, records of Navajo County, Arizona.

Parcel No. 16:

Section 36, Township 15 North, Range 18 East, of the Gila and Salt River Base and Meridian, Navajo County, Arizona;

EXCEPT all oil, gases and other hydrocarbon substances, helium or other substances of a gaseous nature, coal, metals, minerals, fossils and fertilizer of every name and description and except all uranium, thorium, or any other material which is or may be determined by the laws of the State of Arizona, the United States of America of decisions of courts to be peculiarly essential to the production of fissionable materials, whether or not of commercial value, as reserved in Section 37-231, Arizona Revised Statutes.

Parcel No. 17:

The West half of the West half of Section 31, Township 15 North, Range 19 East, of the Gila and Salt River Base and Meridian, Navajo County, Arizona also described as Lots 1, 2, 3 and 4 of said Section 31; AND

EXCEPT a portion of said Section 31 more particularly described as follows:

COMMENCING at the West Quarter Corner of said Section;
THENCE North 00°00'00" East a distance of 2339.73 feet to the TRUE POINT OF BEGINNING;
THENCE North 90°00'00" East a distance of 208.71 feet;
THENCE North 00°00'00" East a distance of 208.71 feet;
THENCE South 89°58'51" East a distance of 208.71 feet;
THENCE South 00°00'00" West a distance of 208.71 feet to the TRUE POINT OF BEGINNING.

EXCEPT all minerals as reserved in Patent from United States of America; and

EXCEPT all oil, gas and minerals as reserved in Deed recorded in Docket 134, page 218, and in Docket 134, page 221, records of Navajo County, Arizona.

Parcel 18:

That portion of Section 21, Township 13 North, Range 19 East of the Gila and Salt River Base and Meridian, Navajo County, Arizona more fully described as follows:

COMMENCING at a found concrete block with pipe in center also being the Southwest corner of said Section 21 and the TRUE POINT OF BEGINNING;

THENCE North 00°20'10" West a distance of 2618.57 feet;
THENCE North 88°55'50" East a distance of 577.04 feet;
THENCE South 01°10'41" West a distance of 187.07 feet;
THENCE South 89°55'52" East a distance of 252.50 feet;
THENCE South 00°01'47" East a distance of 531.44 feet;
THENCE South 64°52'07" East a distance of 371.50 feet;
THENCE South 04°46'33" West a distance of 223.41 feet;
THENCE South 11°05'41" West a distance of 45.00 feet;
THENCE South 02°03'20" West a distance of 221.92 feet;
THENCE South 26°58'40" East a distance of 226.87 feet;
THENCE South 68°05'44" West a distance of 365.28 feet;
THENCE South 25°10'36" West a distance of 63.49 feet;
THENCE South 00°05'04" West a distance of 852.76 feet;
THENCE South 89°26'36" West a distance of 828.82 feet to the TRUE POINT OF BEGINNING

B1C101A (6/06)

EXHIBIT A
(Continued)

EXCEPT oil gas and minerals as reserved in Deed recorded in Docket 134, page 218 and in Docket 134, page 221, records of Navajo County, Arizona.

Parcel 19:

That portion of Section 21, Township 13 North, Range 19 East of the Gila and Salt River Base and Meridian, Navajo County, Arizona more fully described as follows:
COMMENCING at the Northwest corner of said Section 21;
THENCE North 89°51'25" East a distance of 250.00 feet to the TRUE POINT OF BEGINNING;
THENCE South 39°56'02" East a distance of 1392.39 feet;
THENCE South 08°42'48" East a distance of 586.12 feet;
THENCE South 77°26'31" East a distance of 342.66 feet;
THENCE South 81°08'27" East a distance of 175.07 feet;
THENCE South 83°35'00" East a distance of 783.79 feet;
THENCE North 13°20'02" East a distance of 124.32 feet;
THENCE South 83°40'31" East a distance of 438.87 feet;
THENCE South 59°32'52" East a distance of 413.50 feet;
THENCE South 21°45'09" East a distance of 87.92 feet;
THENCE South 36°08'47" East a distance of 428.77 feet;
THENCE South 34°40'17" East a distance of 540.00 feet;
THENCE South 63°56'57" East a distance of 664.00 feet;
THENCE South 72°54'19" East a distance of 916.83 feet;
THENCE North 00°06'10" West a distance of 3419.03 feet;
THENCE South 89°51'25" West a distance of 5149.67 feet to the TRUE POINT OF BEGINNING.

EXCEPT oil gas and minerals as reserved in Deed recorded in Docket 134, page 218 and in Docket 134, page 221, records of Navajo County, Arizona.

APN:

B1C101A (6/06)



Robert M Worsley

Financial Disclosures

Exhibit 16.1

15 Controlled or Dependent Business' Creditors

What to disclose: The name and address of each creditor to which a controlled or dependent business owed more than \$10,000, if that amount was also more than 30% of the business' total indebtedness at any time during the period covered by this Financial Disclosure Statement ("qualifying business debt").

You need not disclose: If you or your household member does not own a business, or if your or your household member's business is not a controlled or dependent business, you may leave this question blank.

Name and Address of Creditor	Name of Controlled or Dependent Business	Date Incurred and/or Discharged
Vendors Approved by ADEQ for remediation 1110 W Washington Street Phoenix, AZ 85007	Pink Cliffs Land Co. LLC	
Business Debts Over \$10,000 and 30%		
<p>PINK CLIFFS HAS AN OBLIGATION TO REMEDIATE CERTAIN PROPERTY UNDER THE SUPERVISION OF AND SUBJECT TO APPROVAL BY THE ARIZONA DEPARTMENT OF ENVIRONMENTAL QUALITY. THE WORK WILL BE DONE BY SEPARATE VENDORS OR SUPPLIERS ACCEPTABLE TO ADEQ.</p>		
John Deere Financial, Moline IL	Novo Biopower LLC	
TCF Equipment Finance, Phoenix AZ	Novo Biopower LLC	
Great Western Bank, Chandler AZ	Novo Biopower LLC	
Caterpillar Financial	Novo Biopower LLC	

